

Key:

Newbuild Infrastructure Boundary

Hedgerows

RHIHP Average Passes Per Night

- 0.00
- 0.01 - 0.29
- 0.30 - 0.60
- 0.61 - 1.33
- 1.34 - 1.86
- 1.87 - 10.33

XXX Hedgerow Number

*The ranges above are derived from the natural breaks in the data specific to each species and therefore the figures for each species are not directly comparable.

Contains OS data © Crown Copyright and database right 2020

HyNet North West

PROJECT TITLE

**HyNet North West
Carbon Dioxide Pipeline DCO**

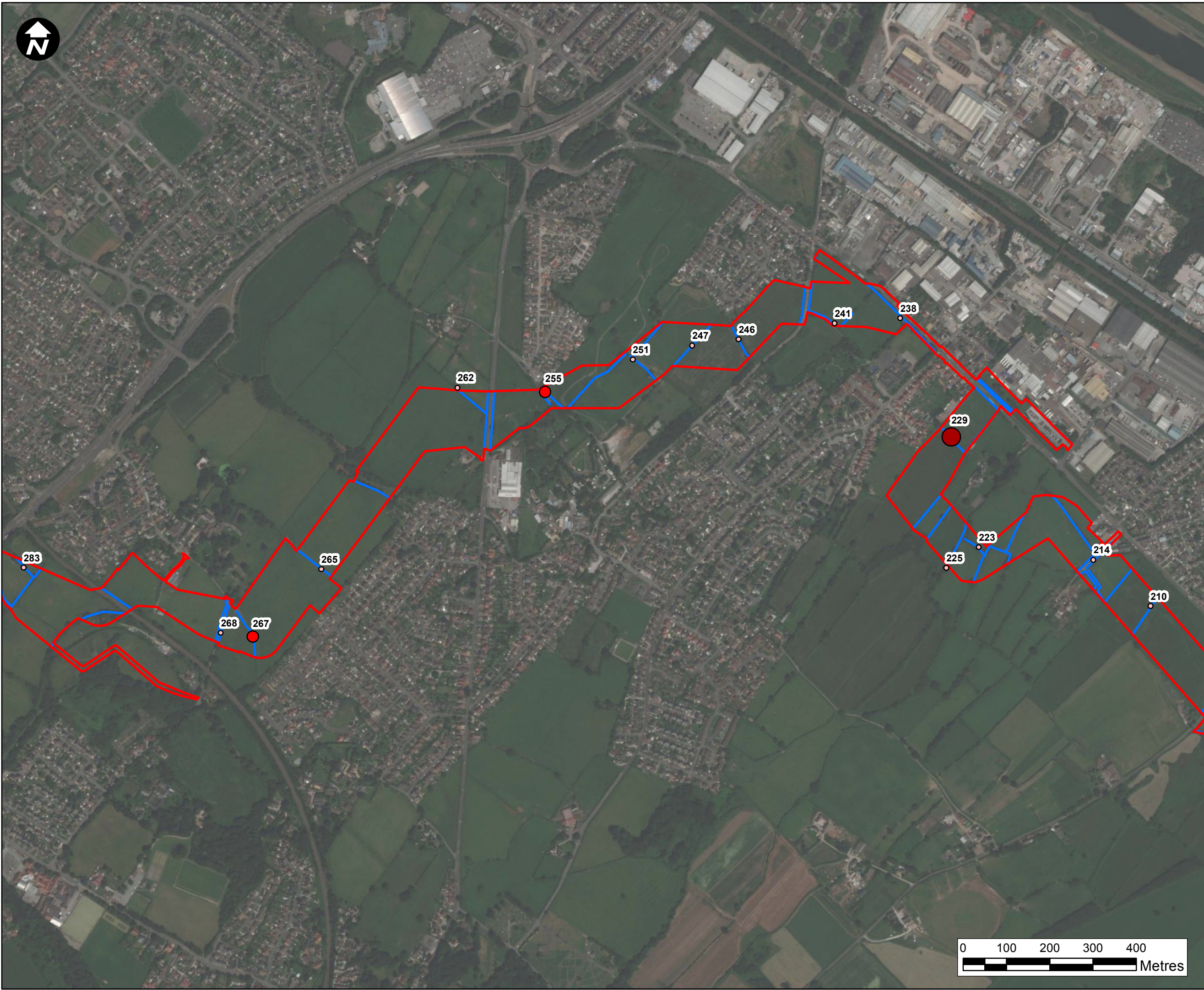
DRAWING TITLE

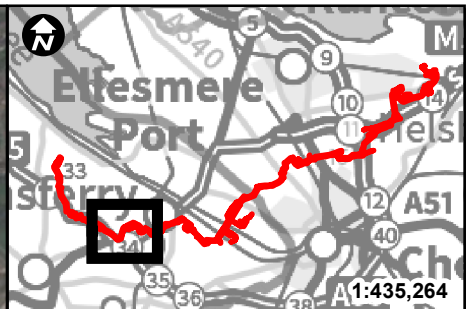
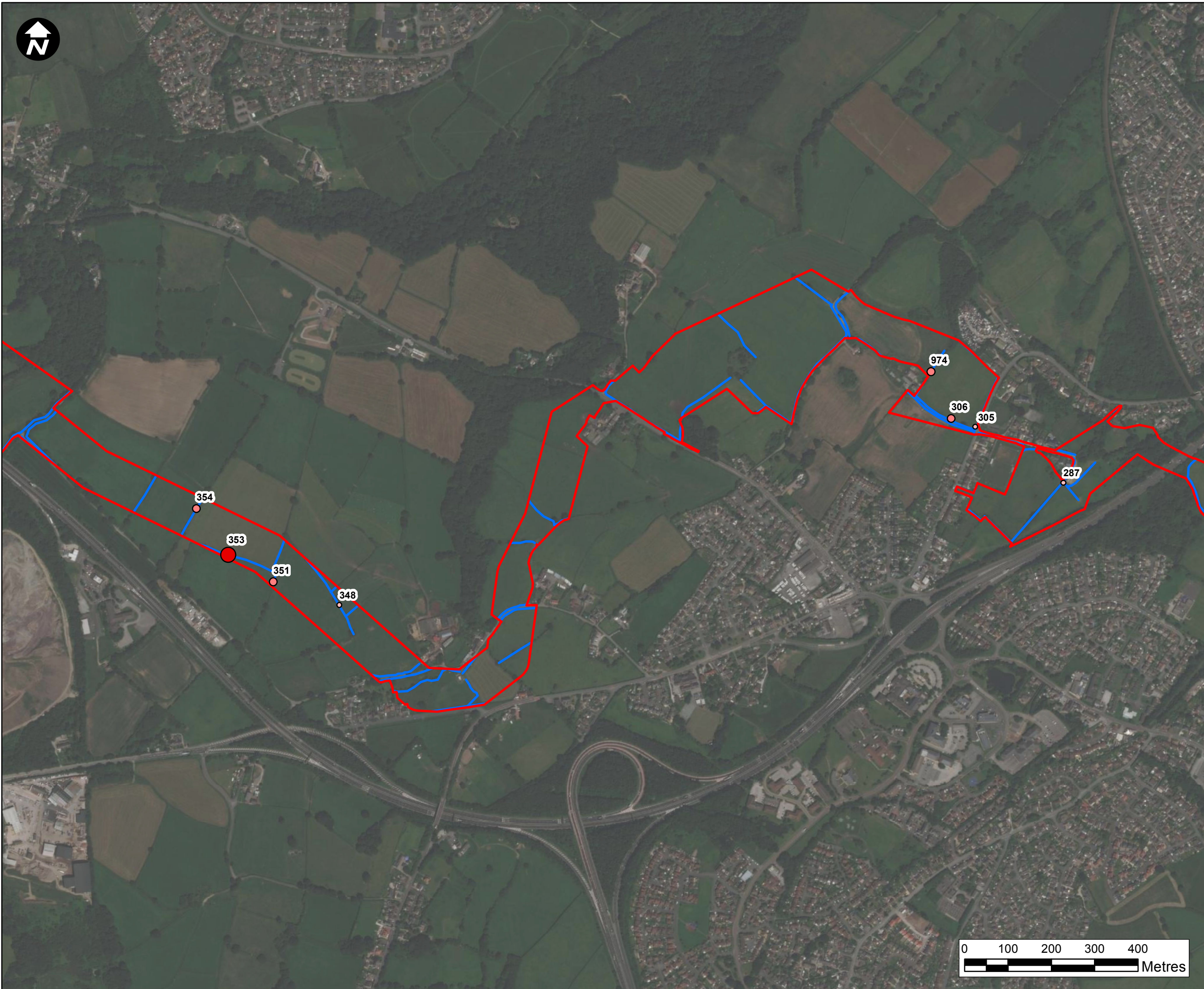
**Figure 9.4.6b - Summer RHIHP
Activity Sheet 6**

DRAWING STATUS			
For Information			
DRAWN	CHECKED	APPROVED	AUTHORISED
SW	JO	DC	SP
SCALE @ A3 SIZE		DATE	REVISION
1:8,000		13/12/2022	B

DRAWING NUMBER

EN070007-APP-ES-9.4.6b-Sheet6





- Key:**
- Newbuild Infrastructure Boundary
 - Hedgerows
- RHIHIP Average Passes Per Night
- 0.00
 - 0.01 - 0.29
 - 0.30 - 0.60
 - 0.61 - 1.33
 - 1.34 - 1.86
 - 1.87 - 10.33

XXX Hedgerow Number

*The ranges above are derived from the natural breaks in the data specific to each species and therefore the figures for each species are not directly comparable.

Contains OS data © Crown Copyright and database right 2020

HyNet North West

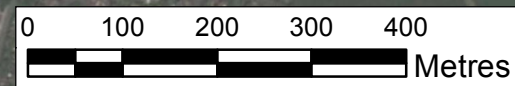
PROJECT TITLE
**HyNet North West
Carbon Dioxide Pipeline DCO**

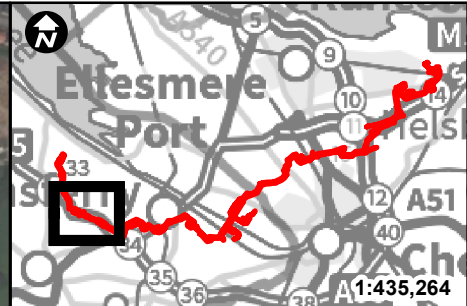
DRAWING TITLE
**Figure 9.4.6b - Summer RHIHIP
Activity Sheet 8**

DRAWING STATUS			
For Information			
DRAWN SW	CHECKED JO	APPROVED DC	AUTHORISED SP

SCALE @ A3 SIZE 1:8,000	DATE 13/12/2022	REVISION B
----------------------------	--------------------	---------------

DRAWING NUMBER
EN070007-APP-ES-9.4.6b-Sheet8





- Key:**
- Newbuild Infrastructure Boundary
 - Hedgerows
- RHIHIP Average Passes Per Night**
- 0.00
 - 0.01 - 0.29
 - 0.30 - 0.60
 - 0.61 - 1.33
 - 1.34 - 1.86
 - 1.87 - 10.33

XXX Hedgerow Number

*The ranges above are derived from the natural breaks in the data specific to each species and therefore the figures for each species are not directly comparable.

Contains OS data © Crown Copyright and database right 2020

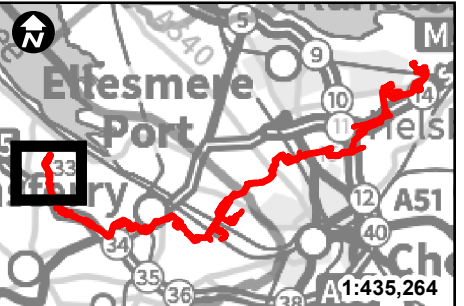
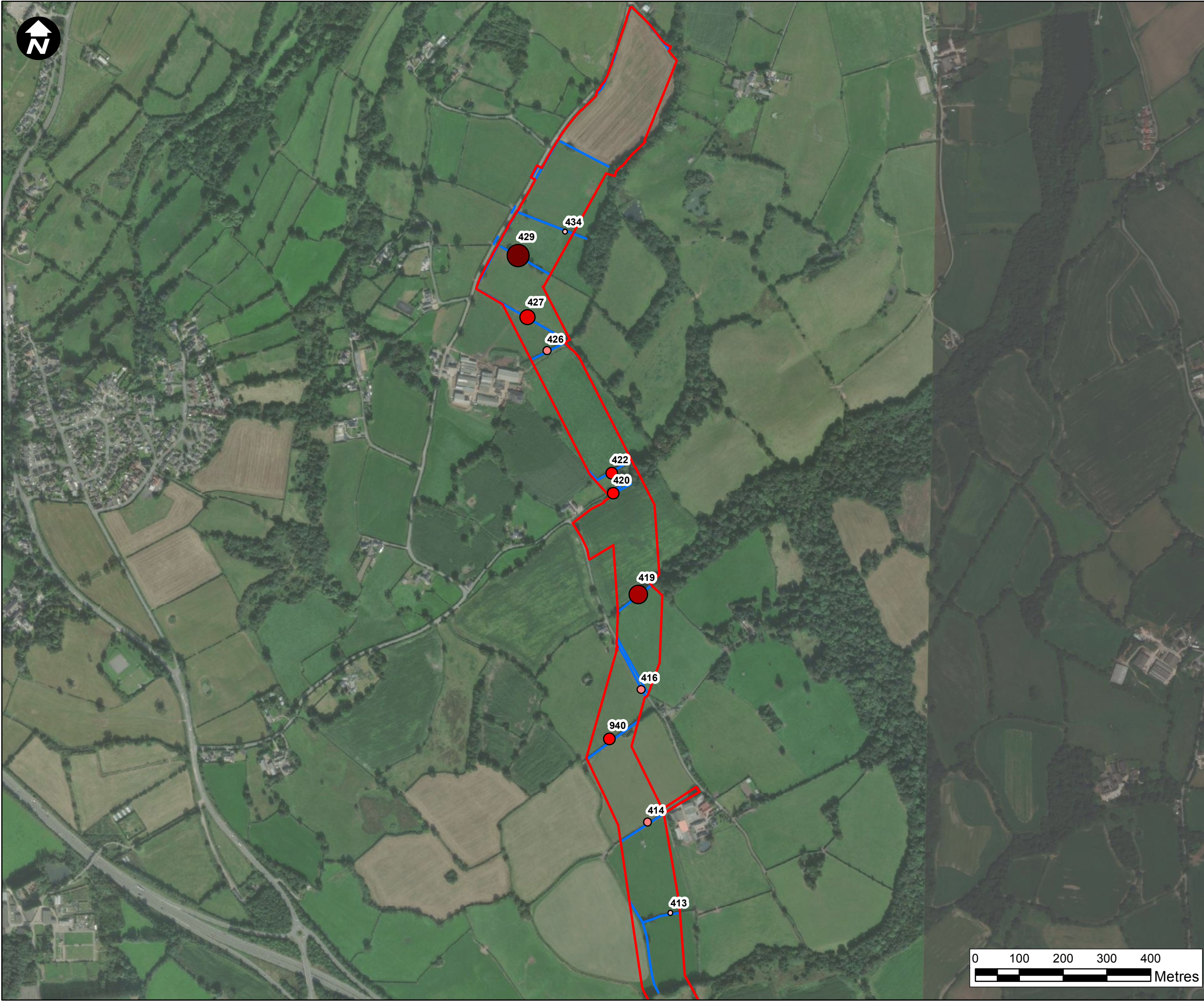
HyNet North West

PROJECT TITLE
**HyNet North West
Carbon Dioxide Pipeline DCO**

DRAWING TITLE
**Figure 9.4.6b - Summer RHIHIP
Activity Sheet 9**

DRAWING STATUS			
For Information			
DRAWN	CHECKED	APPROVED	AUTHORISED
SW	JO	DC	SP
SCALE @ A3 SIZE		DATE	REVISION
1:8,000		13/12/2022	B

DRAWING NUMBER
EN070007-APP-ES-9.4.6b-Sheet9



- Key:**
- Newbuild Infrastructure Boundary
 - Hedgerows
- RHIHIP Average Passes Per Night**
- 0.00
 - 0.01 - 0.29
 - 0.30 - 0.60
 - 0.61 - 1.33
 - 1.34 - 1.86
 - 1.87 - 10.33

XXX Hedgerow Number

*The ranges above are derived from the natural breaks in the data specific to each species and therefore the figures for each species are not directly comparable.

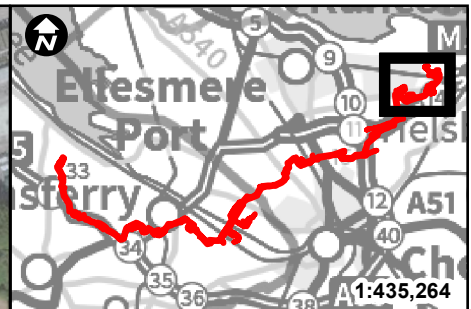
Contains OS data © Crown Copyright and database right 2020

HyNet North West

PROJECT TITLE
**HyNet North West
Carbon Dioxide Pipeline DCO**

DRAWING TITLE
**Figure 9.4.6b - Summer RHIHIP
Activity Sheet 10**

DRAWING STATUS			
For Information			
DRAWN SW	CHECKED JO	APPROVED DC	AUTHORISED SP
SCALE @ A3 SIZE 1:8,000		DATE 13/12/2022	REVISION B
DRAWING NUMBER EN070007-APP-ES-9.4.6b-Sheet10			



Key:

Newbuild Infrastructure Boundary

Hedgerows

RHIHP Average Passes Per Night

- 0.00 - 0.20
- 0.21 - 0.71
- 0.72 - 1.17
- 1.18 - 2.83
- 2.84 - 4.00
- 4.01 - 7.00

XXX Hedgerow Number

*The ranges above are derived from the natural breaks in the data specific to each species and therefore the figures for each species are not directly comparable.

Contains OS data © Crown Copyright and database right 2020

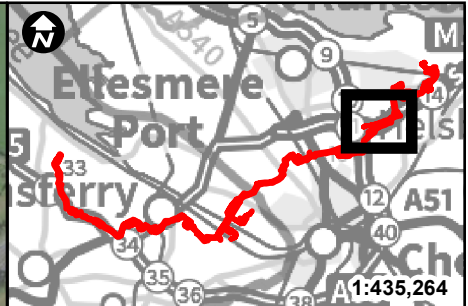
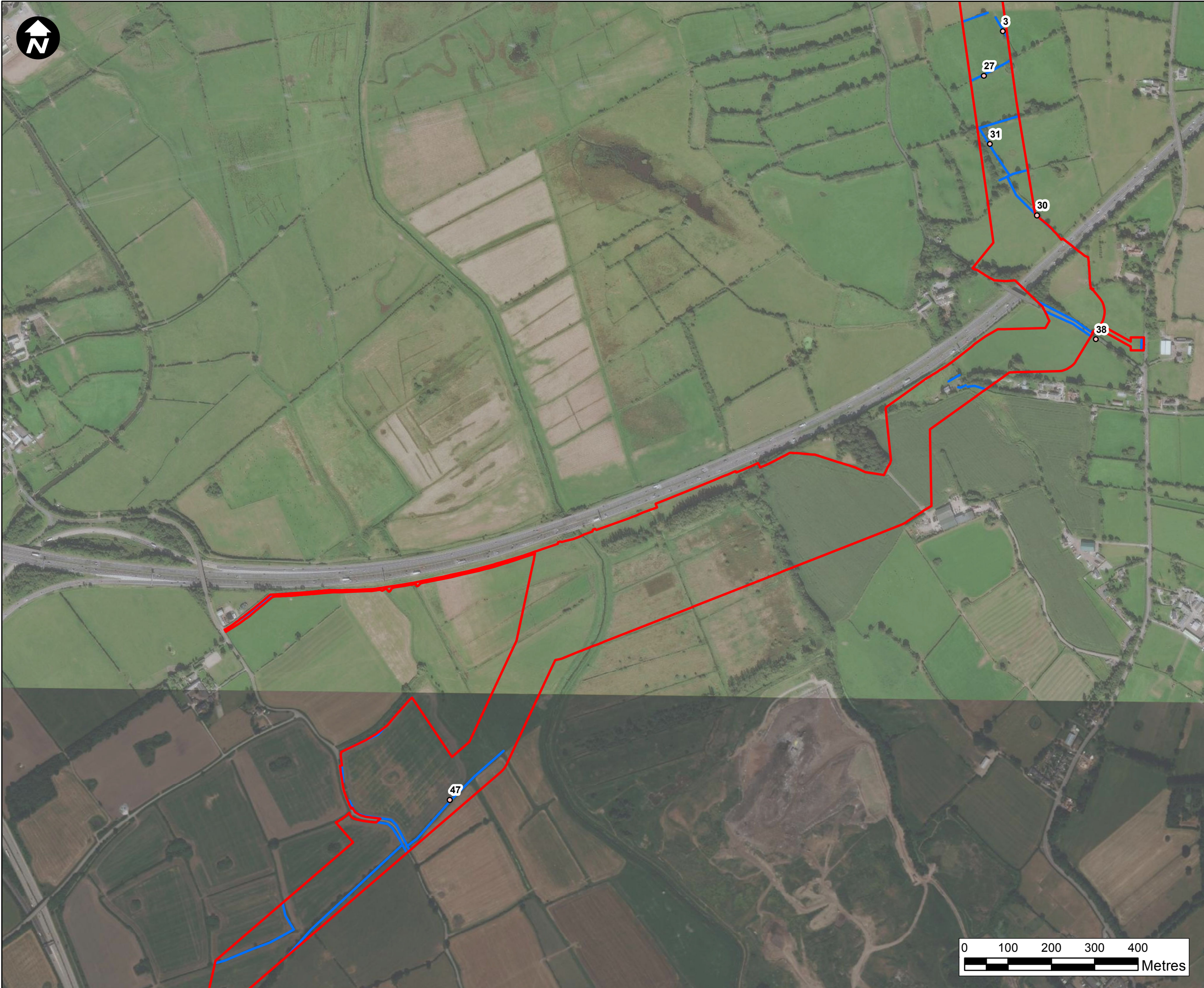
HyNet North West

PROJECT TITLE
**HyNet North West
Carbon Dioxide Pipeline DCO**

DRAWING TITLE
**Figure 9.4.6c - Autumn
RHIHP Bat Activity Sheet 1**

DRAWING STATUS			
For Information			
DRAWN SW	CHECKED JO	APPROVED DC	AUTHORISED SP
SCALE @ A3 SIZE 1:8,000	DATE 14/12/2022	REVISION B	

DRAWING NUMBER
EN070007-APP-ES-9.4.6c-Sheet1



- Key:**
- Newbuild Infrastructure Boundary
 - Hedgerows
- RHIHIP Average Passes Per Night**
- 0.00 - 0.20
 - 0.21 - 0.71
 - 0.72 - 1.17
 - 1.18 - 2.83
 - 2.84 - 4.00
 - 4.01 - 7.00

XXX Hedgerow Number

*The ranges above are derived from the natural breaks in the data specific to each species and therefore the figures for each species are not directly comparable.

Contains OS data © Crown Copyright and database right 2020

HyNet North West


PROJECT TITLE
**HyNet North West
Carbon Dioxide Pipeline DCO**

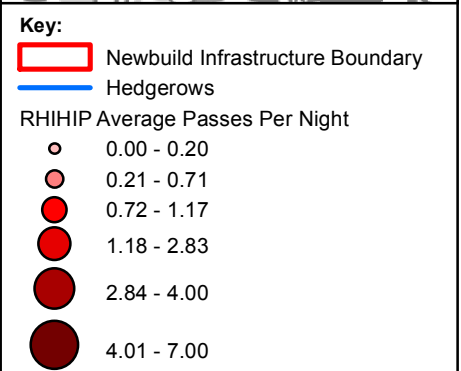
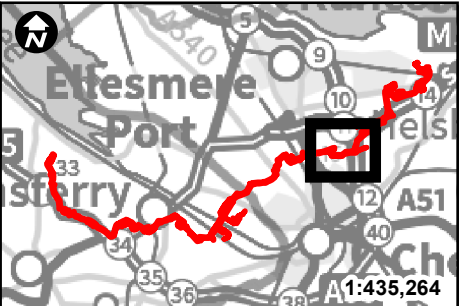
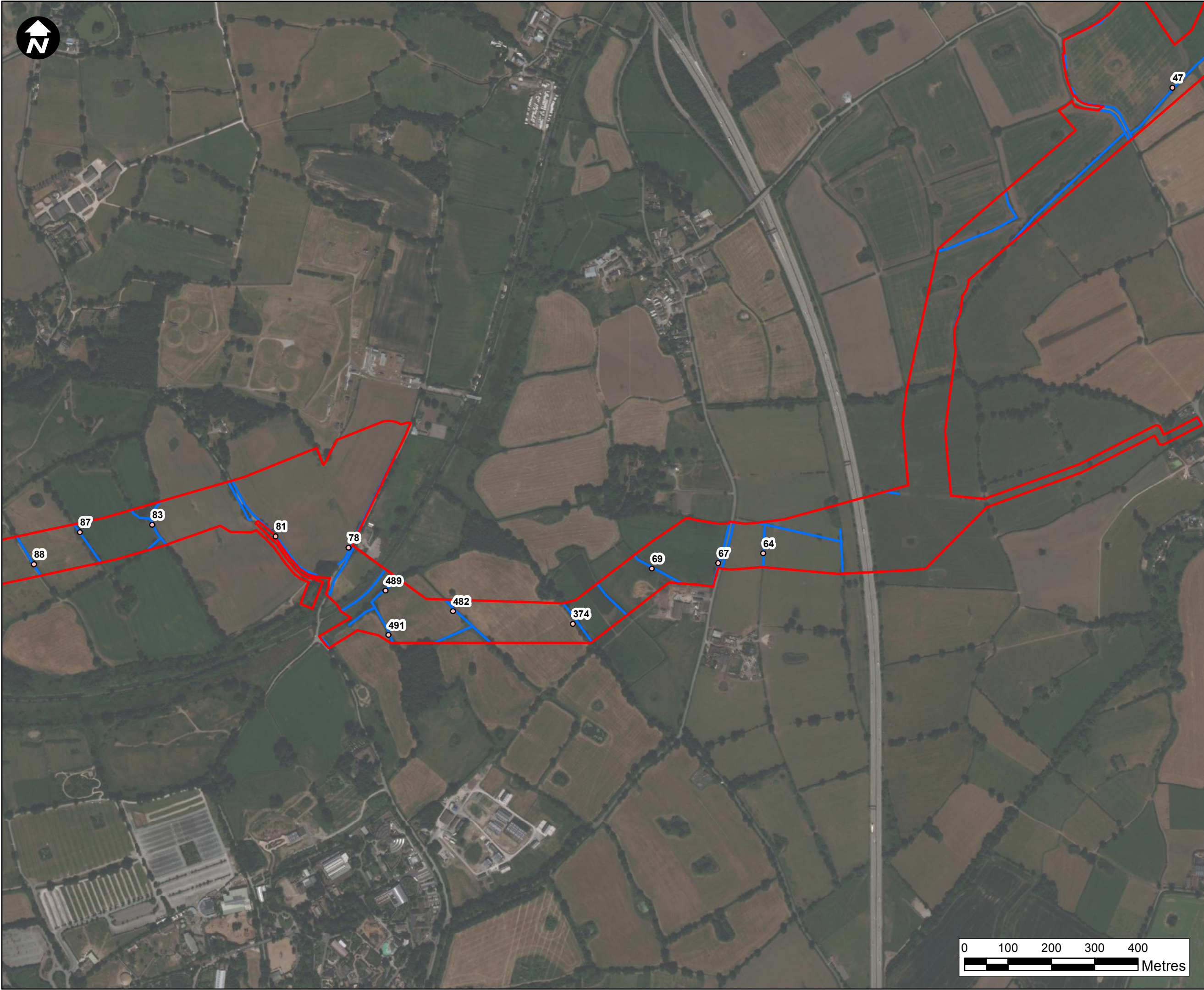
DRAWING TITLE
**Figure 9.4.6c - Autumn
RHIHIP Bat Activity Sheet 2**

DRAWING STATUS			
For Information			
DRAWN	CHECKED	APPROVED	AUTHORISED
SW	JO	DC	SP

SCALE @ A3 SIZE	DATE	REVISION
1:8,000	14/12/2022	B

DRAWING NUMBER
EN070007-APP-ES-9.4.6c-Sheet2





XXX Hedgerow Number

*The ranges above are derived from the natural breaks in the data specific to each species and therefore the figures for each species are not directly comparable.

Contains OS data © Crown Copyright and database right 2020


HyNet North West

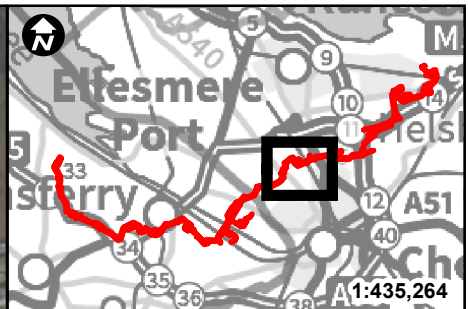
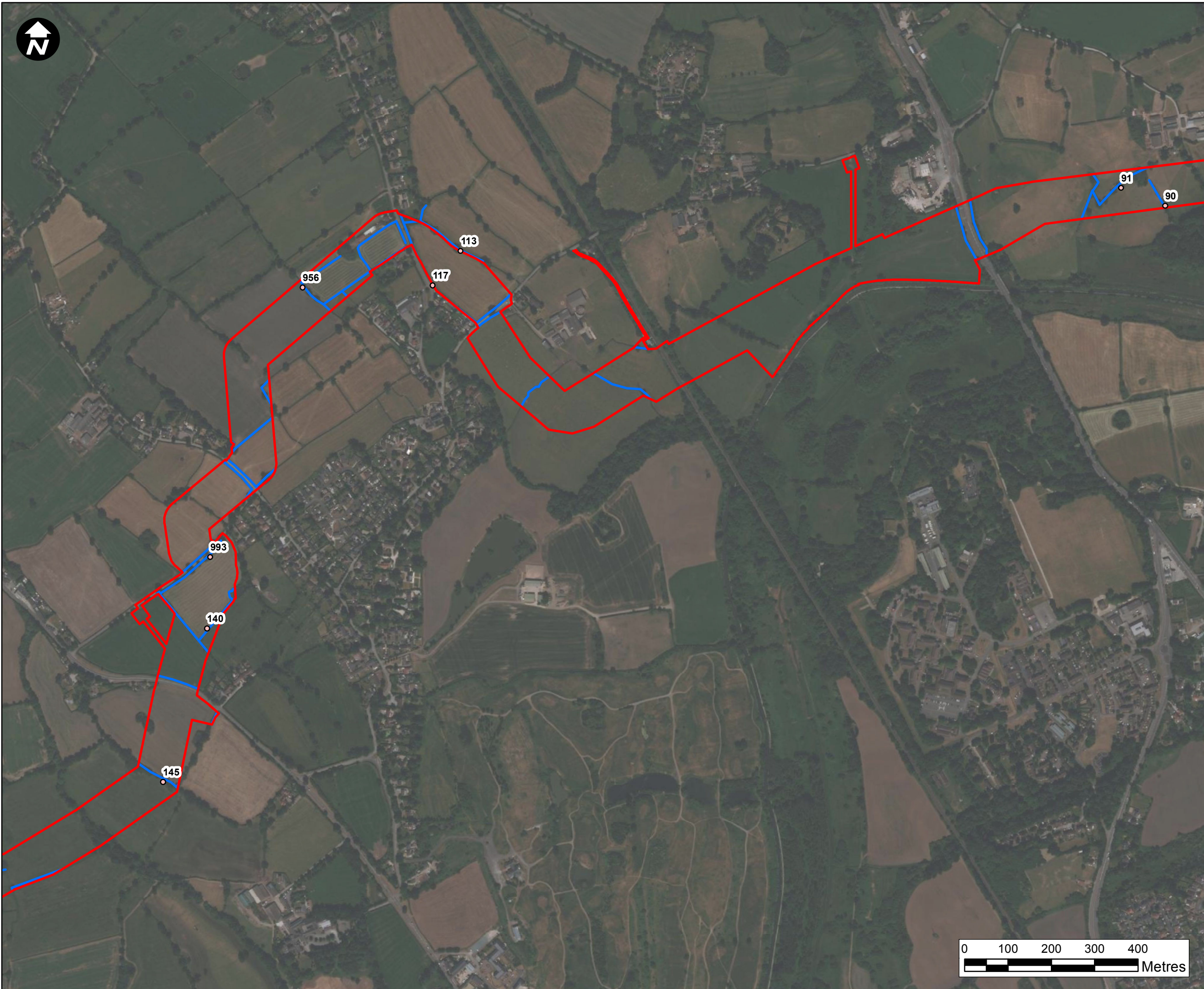
PROJECT TITLE
**HyNet North West
Carbon Dioxide Pipeline DCO**

DRAWING TITLE
**Figure 9.4.6c - Autumn
RHIHIP Bat Activity Sheet 3**

DRAWING STATUS			
For Information			
DRAWN SW	CHECKED JO	APPROVED DC	AUTHORISED SP
SCALE @ A3 SIZE 1:8,000	DATE 14/12/2022	REVISION B	

DRAWING NUMBER
EN070007-APP-ES-9.4.6c-Sheet3





Key:

- Newbuild Infrastructure Boundary
- Hedgerows

RHIHIP Average Passes Per Night

- 0.00 - 0.20
- 0.21 - 0.71
- 0.72 - 1.17
- 1.18 - 2.83
- 2.84 - 4.00
- 4.01 - 7.00

XXX Hedgerow Number

*The ranges above are derived from the natural breaks in the data specific to each species and therefore the figures for each species are not directly comparable.

Contains OS data © Crown Copyright and database right 2020

HyNet North West

PROJECT TITLE

**HyNet North West
Carbon Dioxide Pipeline DCO**

DRAWING TITLE

**Figure 9.4.6c - Autumn
RHIHIP Bat Activity Sheet 4**

DRAWING STATUS

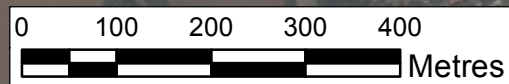
For Information

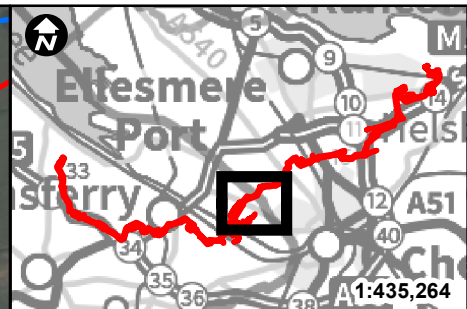
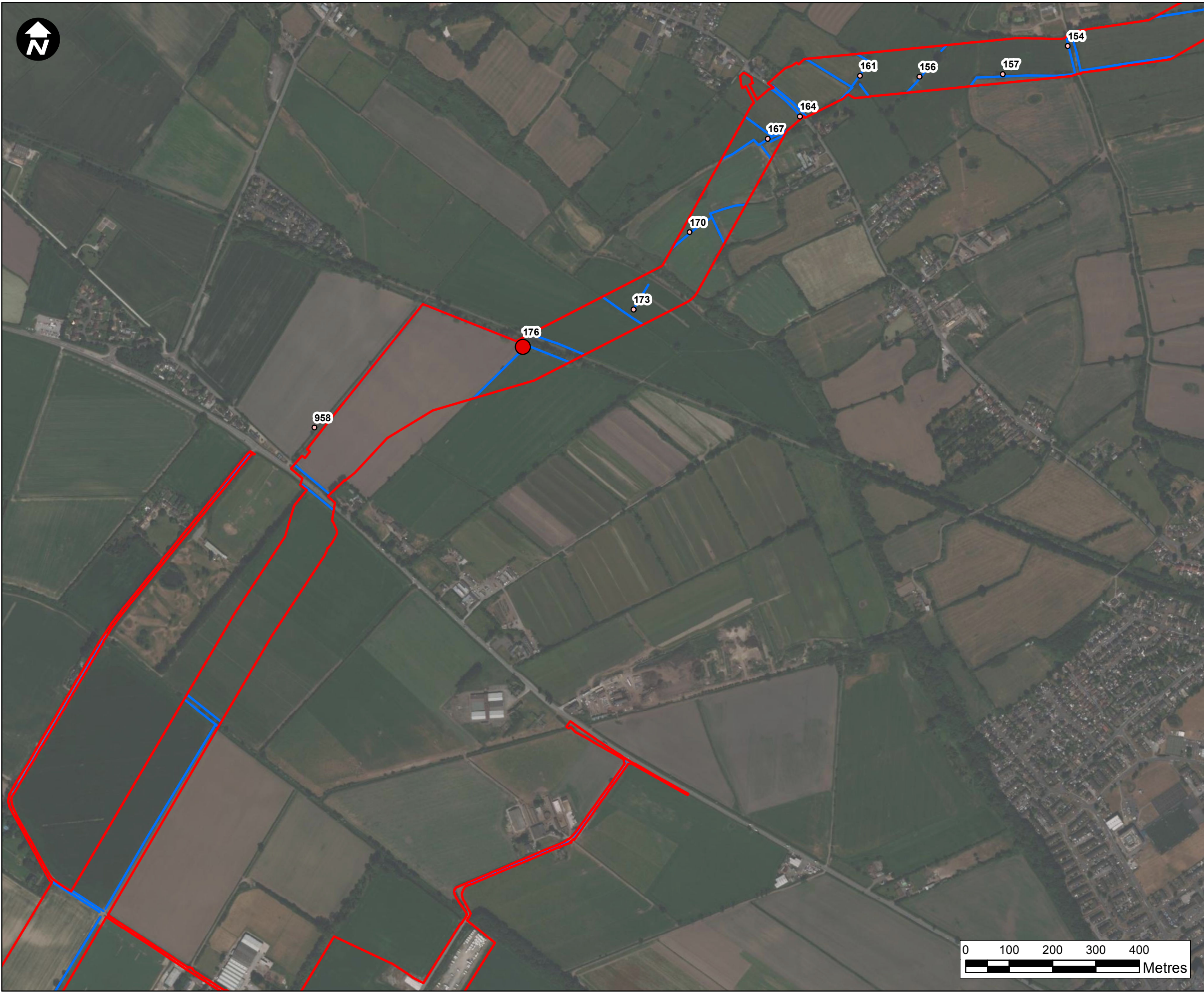
DRAWN	CHECKED	APPROVED	AUTHORISED
SW	JO	DC	SP

SCALE @ A3 SIZE	DATE	REVISION
1:8,000	14/12/2022	B

DRAWING NUMBER

EN070007-APP-ES-9.4.6c-Sheet4





- Key:**
- Newbuild Infrastructure Boundary
 - Hedgerows
- RHIIP Average Passes Per Night**
- 0.00 - 0.20
 - 0.21 - 0.71
 - 0.72 - 1.17
 - 1.18 - 2.83
 - 2.84 - 4.00
 - 4.01 - 7.00

XXX Hedgerow Number

*The ranges above are derived from the natural breaks in the data specific to each species and therefore the figures for each species are not directly comparable.

Contains OS data © Crown Copyright and database right 2020

HyNet North West

PROJECT TITLE

HyNet North West
Carbon Dioxide Pipeline DCO

DRAWING TITLE

Figure 9.4.6c - Autumn
RHIIP Bat Activity Sheet 5

DRAWING STATUS

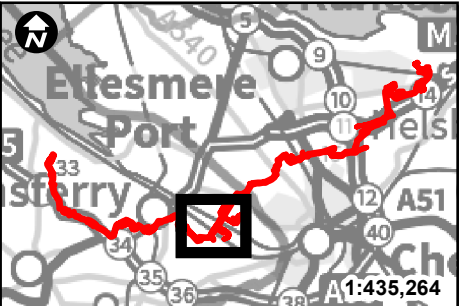
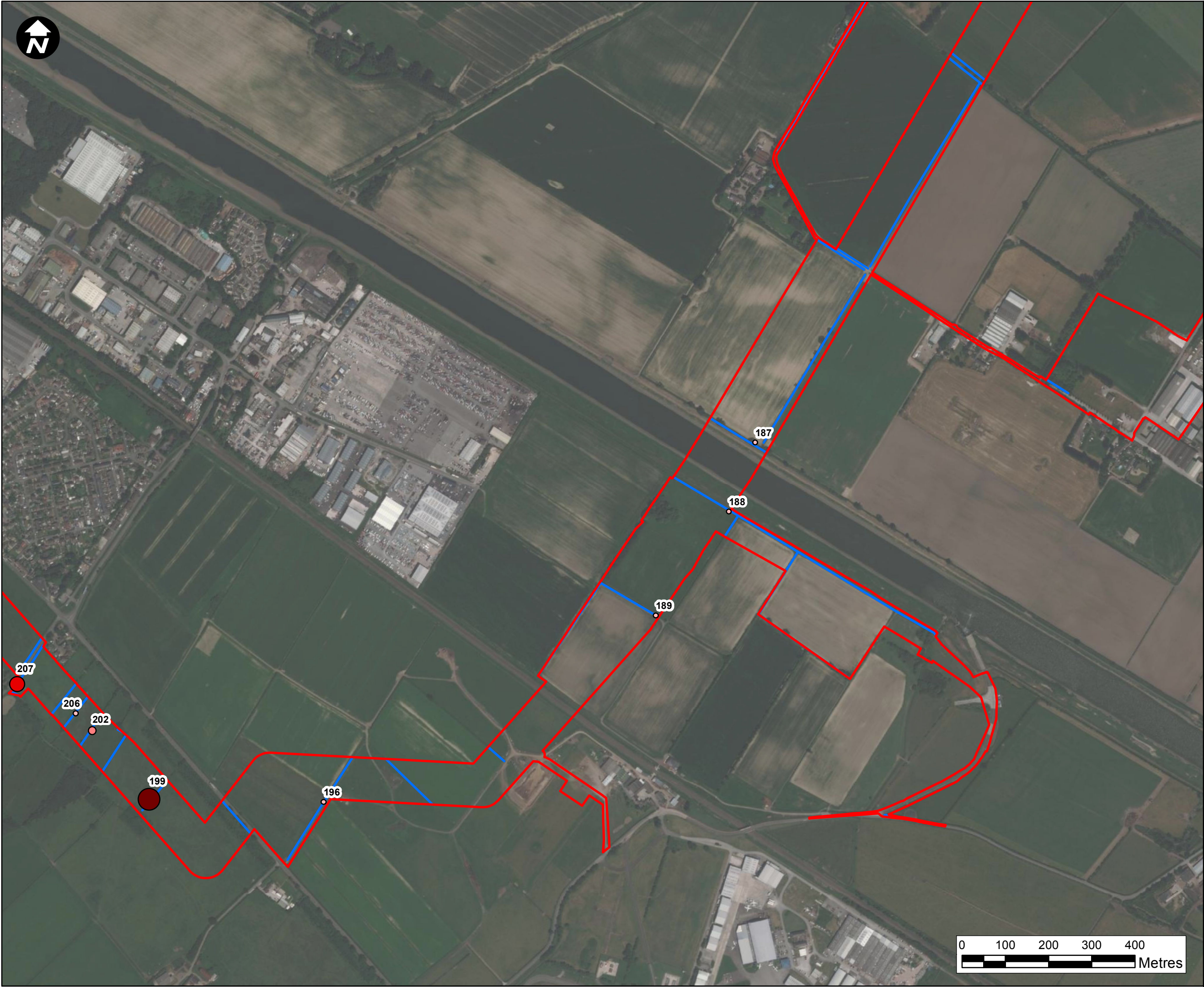
For Information

DRAWN	CHECKED	APPROVED	AUTHORISED
SW	JO	DC	SP

SCALE @ A3 SIZE	DATE	REVISION
1:8,000	14/12/2022	B

DRAWING NUMBER

EN070007-APP-ES-9.4.6c-Sheet5



Key:

Newbuild Infrastructure Boundary

Hedgerows

RHIHIP Average Passes Per Night

- 0.00 - 0.20
- 0.21 - 0.71
- 0.72 - 1.17
- 1.18 - 2.83
- 2.84 - 4.00
- 4.01 - 7.00

XXX Hedgerow Number

*The ranges above are derived from the natural breaks in the data specific to each species and therefore the figures for each species are not directly comparable.

Contains OS data © Crown Copyright and database right 2020

HyNet North West

PROJECT TITLE

**HyNet North West
Carbon Dioxide Pipeline DCO**

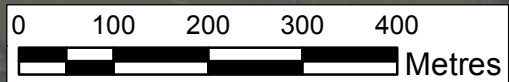
DRAWING TITLE

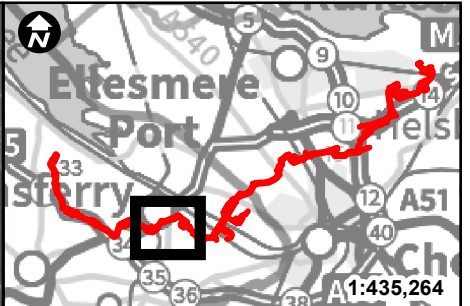
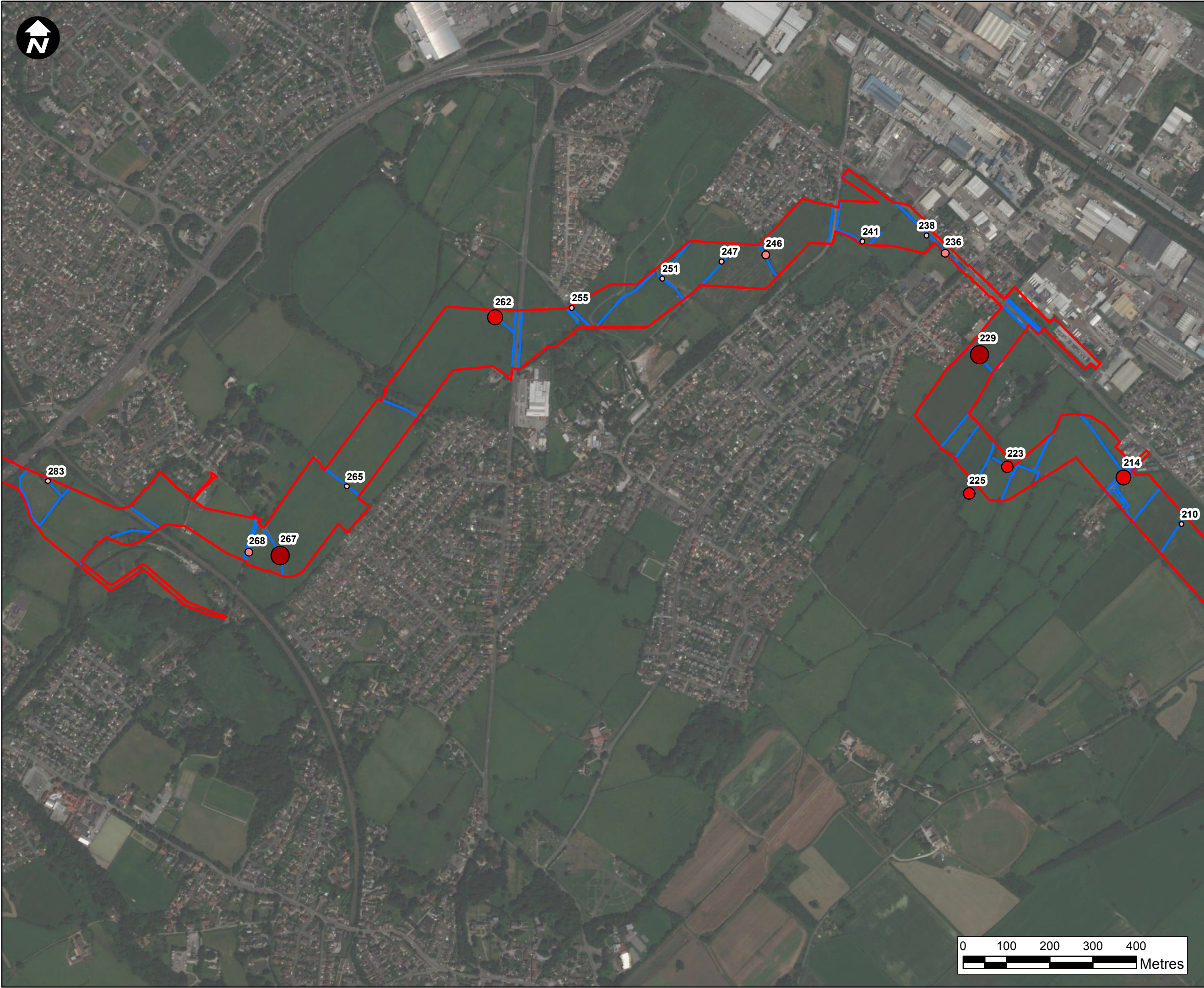
**Figure 9.4.6c - Autumn
RHIHIP Bat Activity Sheet 6**

DRAWING STATUS			
For Information			
DRAWN	CHECKED	APPROVED	AUTHORISED
SW	JO	DC	SP
SCALE @ A3 SIZE		DATE	REVISION
1:8,000		14/12/2022	B

DRAWING NUMBER

EN070007-APP-ES-9.4.6c-Sheet6





- Key:**
- Newbuild Infrastructure Boundary
 - Hedgerows
- RHIHIP Average Passes Per Night**
- 0.00 - 0.20
 - 0.21 - 0.71
 - 0.72 - 1.17
 - 1.18 - 2.83
 - 2.84 - 4.00
 - 4.01 - 7.00

XXX Hedgerow Number

*The ranges above are derived from the natural breaks in the data specific to each species and therefore the figures for each species are not directly comparable.

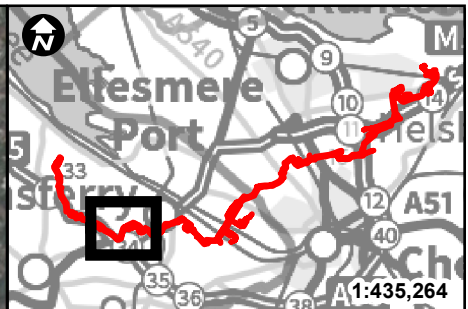
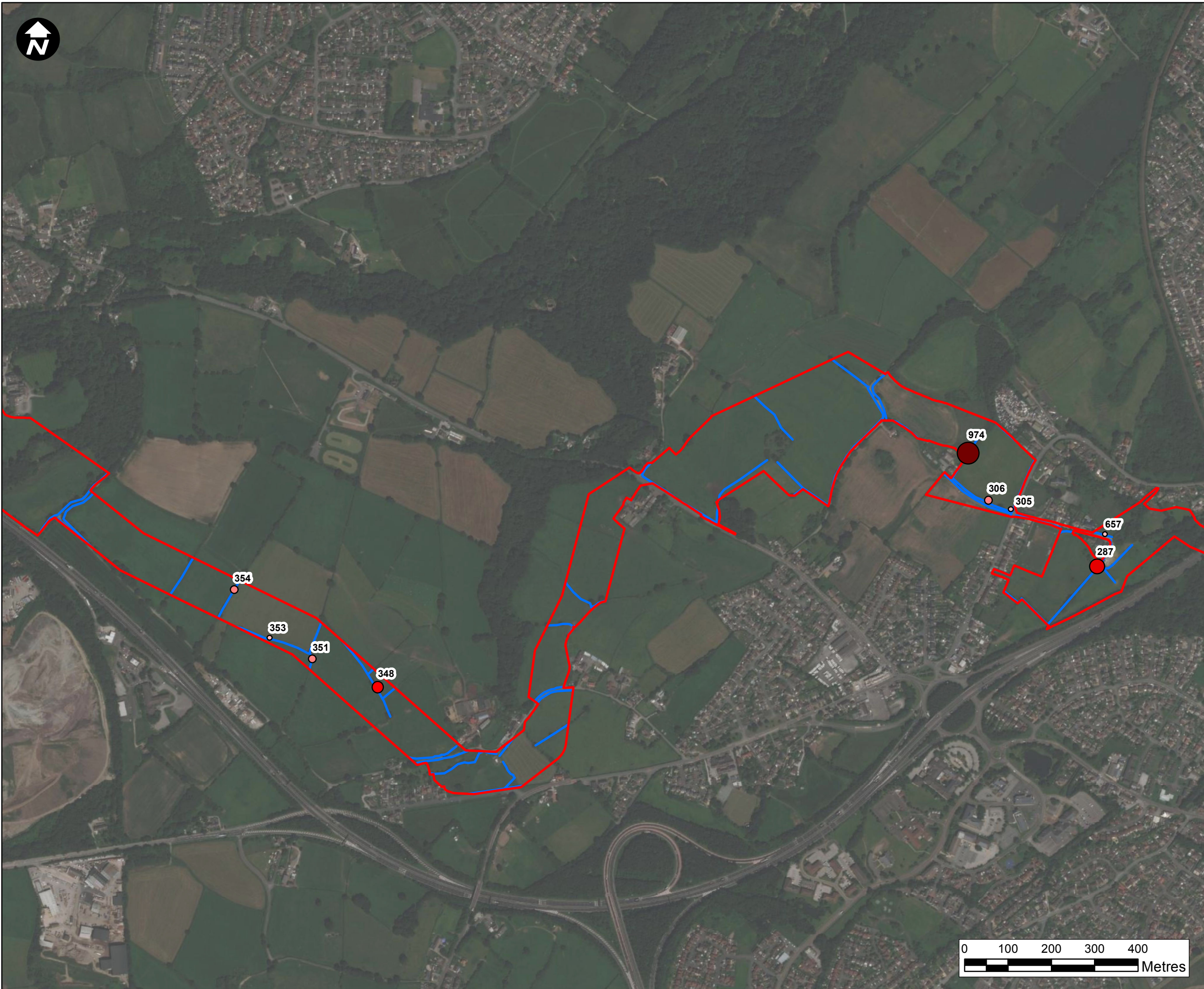
Contains OS data © Crown Copyright and database right 2020

HyNet North West

PROJECT TITLE
**HyNet North West
Carbon Dioxide Pipeline DCO**

DRAWING TITLE
**Figure 9.4.6c - Autumn
RHIHIP Bat Activity Sheet 7**

DRAWING STATUS			
For Information			
DRAWN	CHECKED	APPROVED	AUTHORISED
SW	JO	DC	SP
SCALE @ A3 SIZE		DATE	REVISION
1:8,000		14/12/2022	B
DRAWING NUMBER			
EN070007-APP-ES-9.4.6c-Sheet7			



- Key:**
- Newbuild Infrastructure Boundary
 - Hedgerows
- RHIHIP Average Passes Per Night**
- 0.00 - 0.20
 - 0.21 - 0.71
 - 0.72 - 1.17
 - 1.18 - 2.83
 - 2.84 - 4.00
 - 4.01 - 7.00

XXX Hedgerow Number

*The ranges above are derived from the natural breaks in the data specific to each species and therefore the figures for each species are not directly comparable.

Contains OS data © Crown Copyright and database right 2020

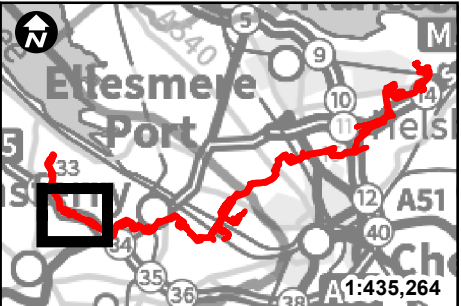
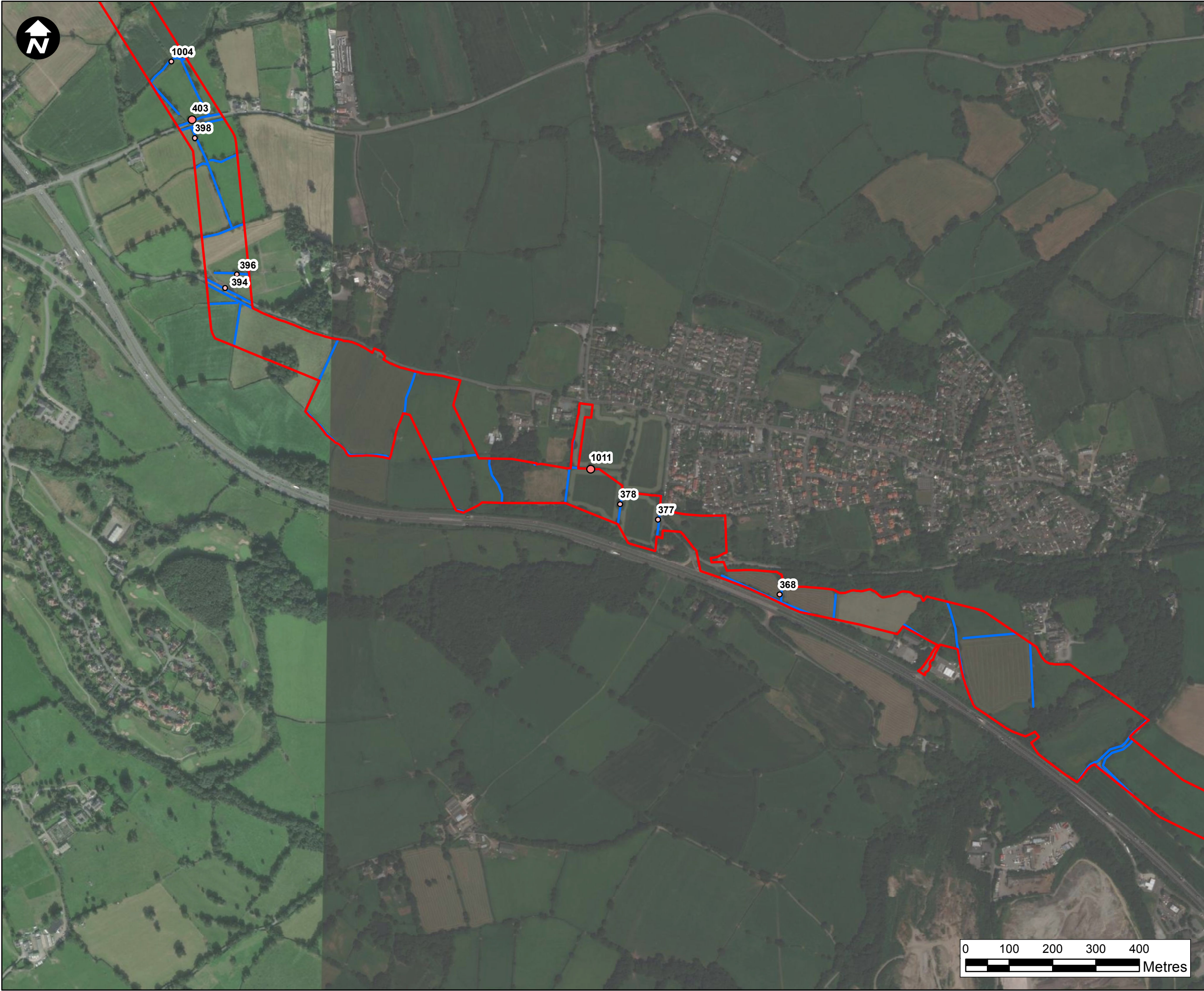
HyNet North West

PROJECT TITLE
HyNet North West
Carbon Dioxide Pipeline DCO

DRAWING TITLE
Figure 9.4.6c - Autumn
RHIHIP Bat Activity Sheet 8

DRAWING STATUS			
For Information			
DRAWN SW	CHECKED JO	APPROVED DC	AUTHORISED SP
SCALE @ A3 SIZE 1:8,000	DATE 14/12/2022	REVISION B	

DRAWING NUMBER
EN070007-APP-ES-9.4.6c-Sheet8



- Key:**
- Newbuild Infrastructure Boundary
 - Hedgerows
- RHIIP Average Passes Per Night**
- 0.00 - 0.20
 - 0.21 - 0.71
 - 0.72 - 1.17
 - 1.18 - 2.83
 - 2.84 - 4.00
 - 4.01 - 7.00

XXX Hedgerow Number

*The ranges above are derived from the natural breaks in the data specific to each species and therefore the figures for each species are not directly comparable.

Contains OS data © Crown Copyright and database right 2020

HyNet North West

PROJECT TITLE
**HyNet North West
Carbon Dioxide Pipeline DCO**

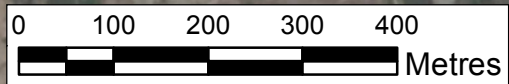
DRAWING TITLE
**Figure 9.4.6c - Autumn
RHIIP Bat Activity Sheet 9**

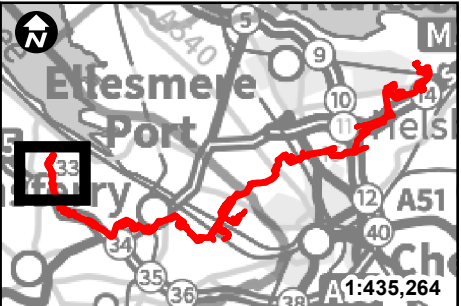
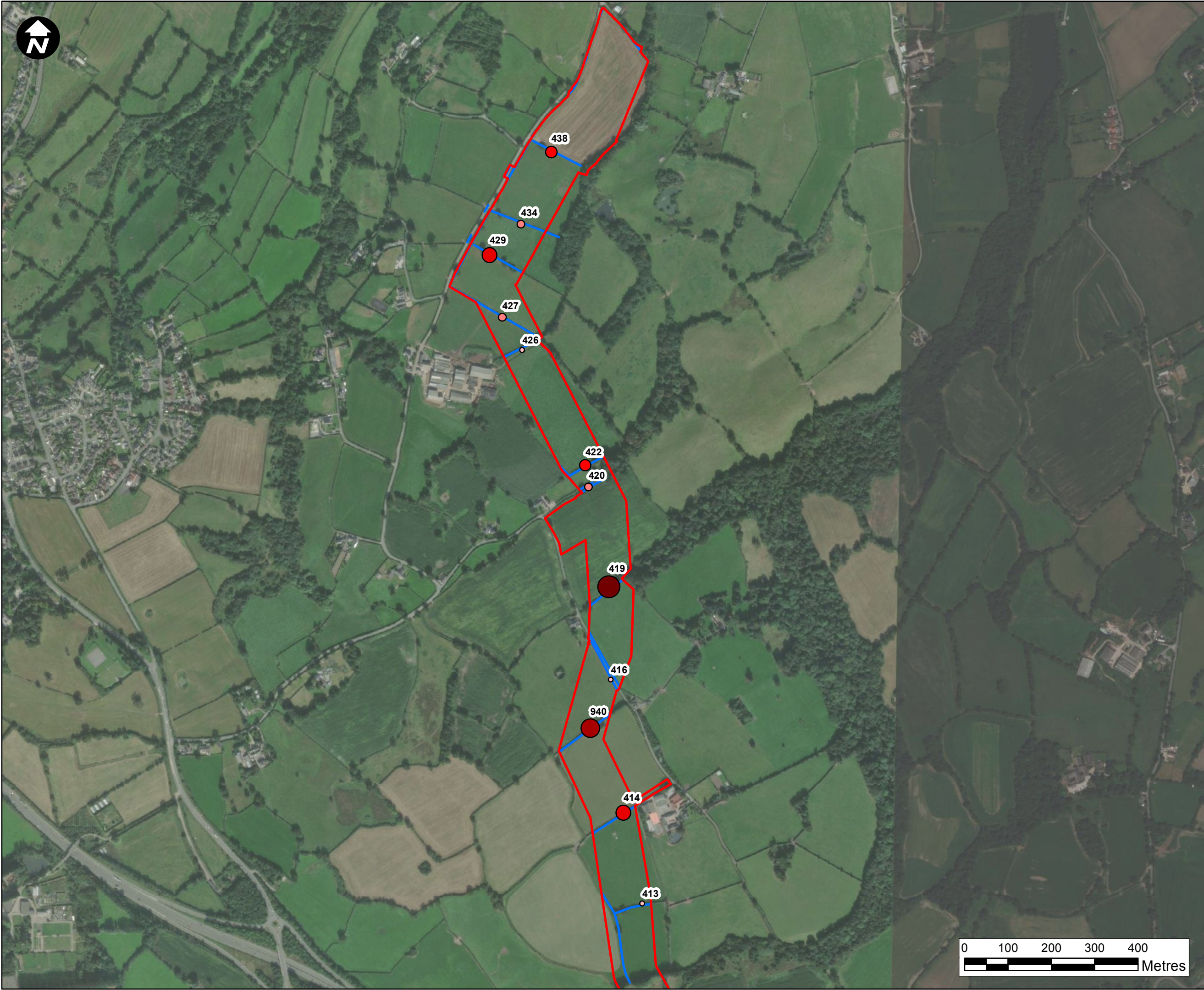
DRAWING STATUS
For Information

DRAWN	CHECKED	APPROVED	AUTHORISED
SW	JO	DC	SP

SCALE @ A3 SIZE	DATE	REVISION
1:8,000	14/12/2022	B

DRAWING NUMBER
EN070007-APP-ES-9.4.6c-Sheet9





Key:

Newbuild Infrastructure Boundary

Hedgerows

RHIIIP Average Passes Per Night

- 0.00 - 0.20
- 0.21 - 0.71
- 0.72 - 1.17
- 1.18 - 2.83
- 2.84 - 4.00
- 4.01 - 7.00

XXX Hedgerow Number

*The ranges above are derived from the natural breaks in the data specific to each species and therefore the figures for each species are not directly comparable.

Contains OS data © Crown Copyright and database right 2020

HyNet North West

PROJECT TITLE

**HyNet North West
Carbon Dioxide Pipeline DCO**

DRAWING TITLE

**Figure 9.4.6c - Autumn
RHIIIP Bat Activity Sheet 10**

DRAWING STATUS


For Information

DRAWN SW	CHECKED JO	APPROVED DC	AUTHORISED SP
--------------------	----------------------	-----------------------	-------------------------

SCALE @ A3 SIZE 1:8,000	DATE 14/12/2022	REVISION B
-----------------------------------	---------------------------	----------------------

DRAWING NUMBER

EN070007-APP-ES-9.4.6c-Sheet10





- Key:**
- Newbuild Infrastructure Boundary
 - Hedgerows
- MYOSP Average Passes Per Night
- 0.00 - 3.50
 - 3.51 - 9.80
 - 9.81 - 26.60
 - 26.61 - 51.40
 - 51.41 - 142.83
 - 142.84 - 347.83

XXX Hedgerow Number

*The ranges above are derived from the natural breaks in the data specific to each species and therefore the figures for each species are not directly comparable.

Contains OS data © Crown Copyright and database right 2020

HyNet North West

PROJECT TITLE

HyNet North West
Carbon Dioxide Pipeline DCO

DRAWING TITLE

Figure 9.4.7a - Spring MYOSP
Average Bat Activity Sheet 1

DRAWING STATUS

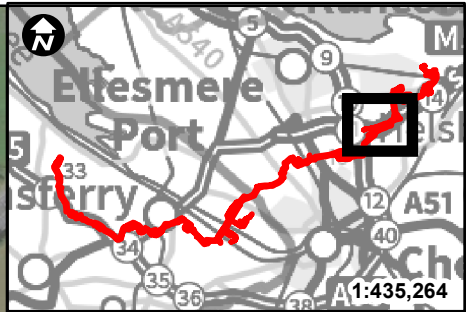
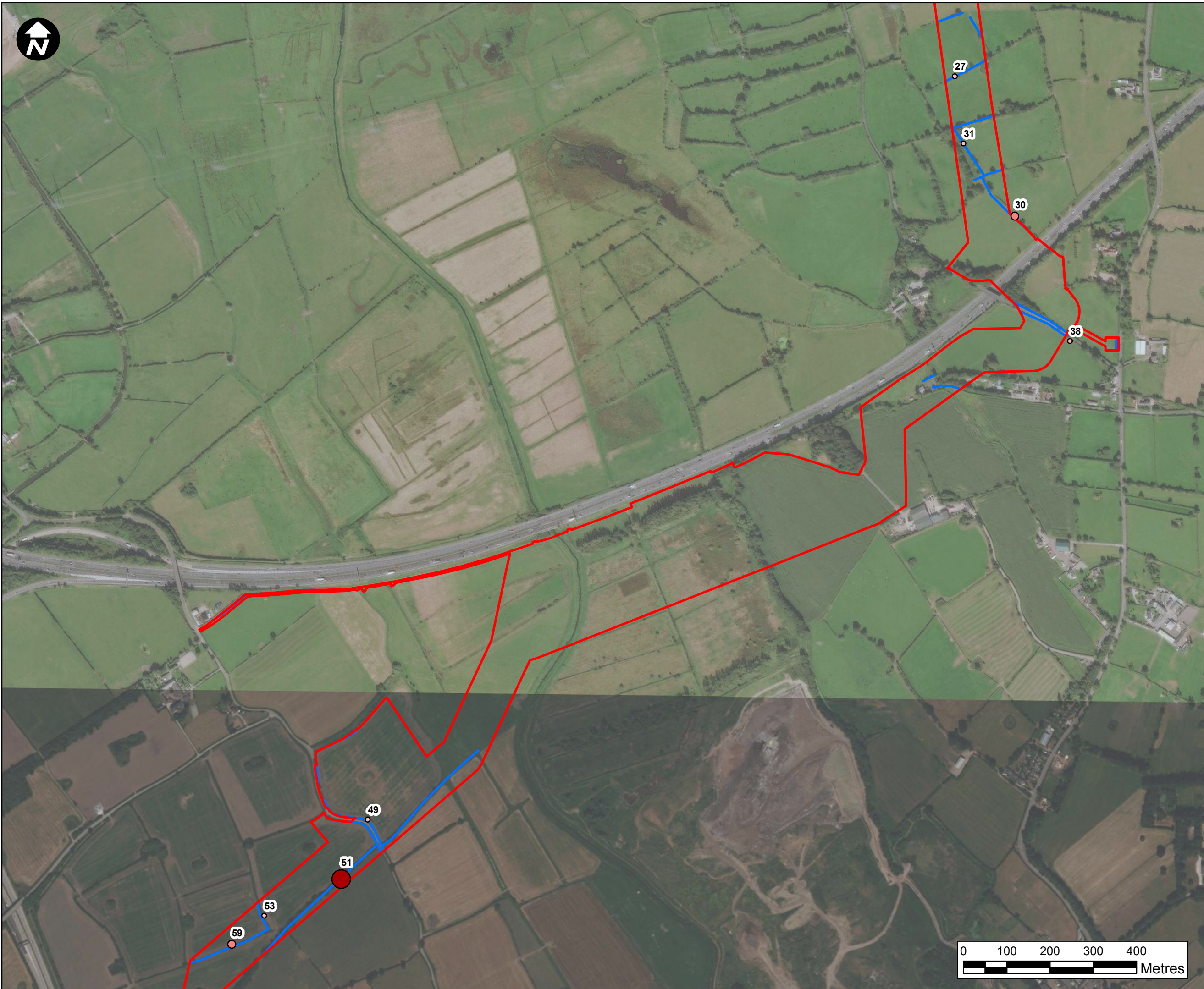
For Information

DRAWN	CHECKED	APPROVED	AUTHORISED
SW	JO	DC	SP

SCALE @ A3 SIZE	DATE	REVISION
1:8,000	14/12/2022	B

DRAWING NUMBER

EN070007-APP-ES-9.4.7a-Sheet1



- Key:**
- Newbuild Infrastructure Boundary
 - Hedgerows
- MYOSP Average Passes Per Night
- 0.00 - 3.50
 - 3.51 - 9.80
 - 9.81 - 26.60
 - 26.61 - 51.40
 - 51.41 - 142.83
 - 142.84 - 347.83

XXX Hedgerow Number

*The ranges above are derived from the natural breaks in the data specific to each species and therefore the figures for each species are not directly comparable.

Contains OS data © Crown Copyright and database right 2020

HyNet North West

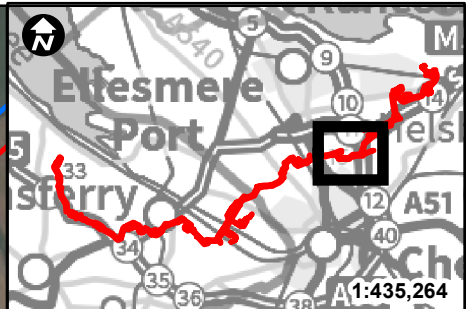
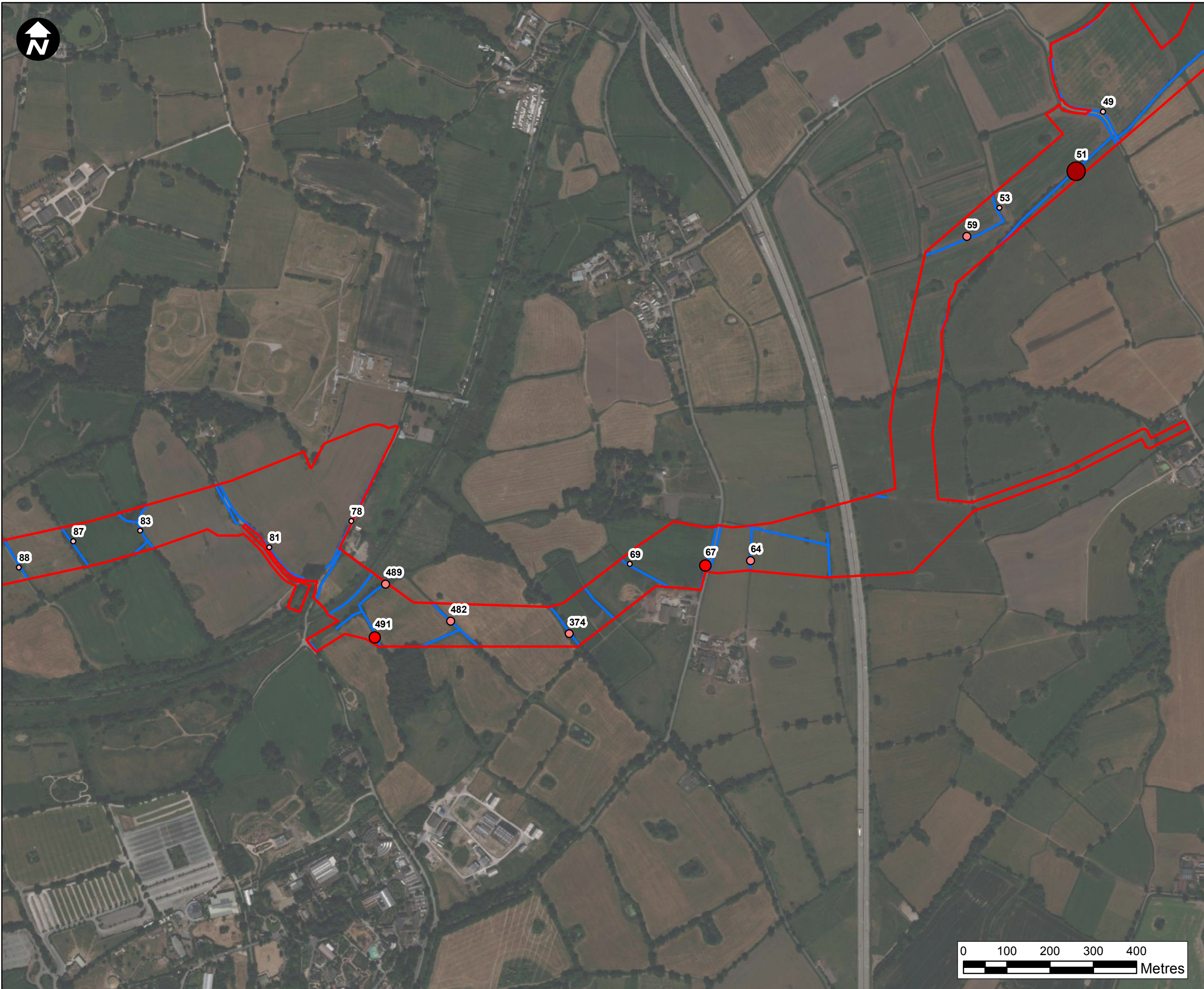
PROJECT TITLE
**HyNet North West
Carbon Dioxide Pipeline DCO**

DRAWING TITLE
**Figure 9.4.7a - Spring MYOSP
Average Bat Activity Sheet 2**

DRAWING STATUS			
For Information			
DRAWN SW	CHECKED JO	APPROVED DC	AUTHORISED SP

SCALE @ A3 SIZE 1:8,000	DATE 14/12/2022	REVISION B
----------------------------	--------------------	---------------

DRAWING NUMBER
EN070007-APP-ES-9.4.7a-Sheet2



- Key:**
- Newbuild Infrastructure Boundary
 - Hedgerows
 - MYOSP Average Passes Per Night
 - 0.00 - 3.50
 - 3.51 - 9.80
 - 9.81 - 26.60
 - 26.61 - 51.40
 - 51.41 - 142.83
 - 142.84 - 347.83

XXX Hedgerow Number

*The ranges above are derived from the natural breaks in the data specific to each species and therefore the figures for each species are not directly comparable.

Contains OS data © Crown Copyright and database right 2020

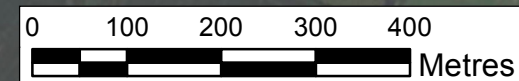
HyNet North West

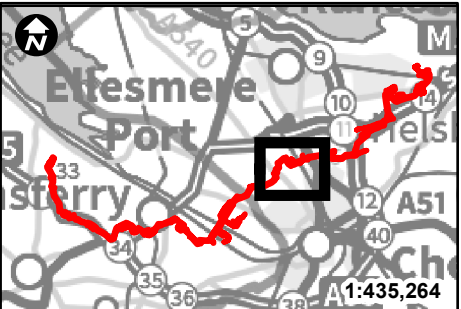
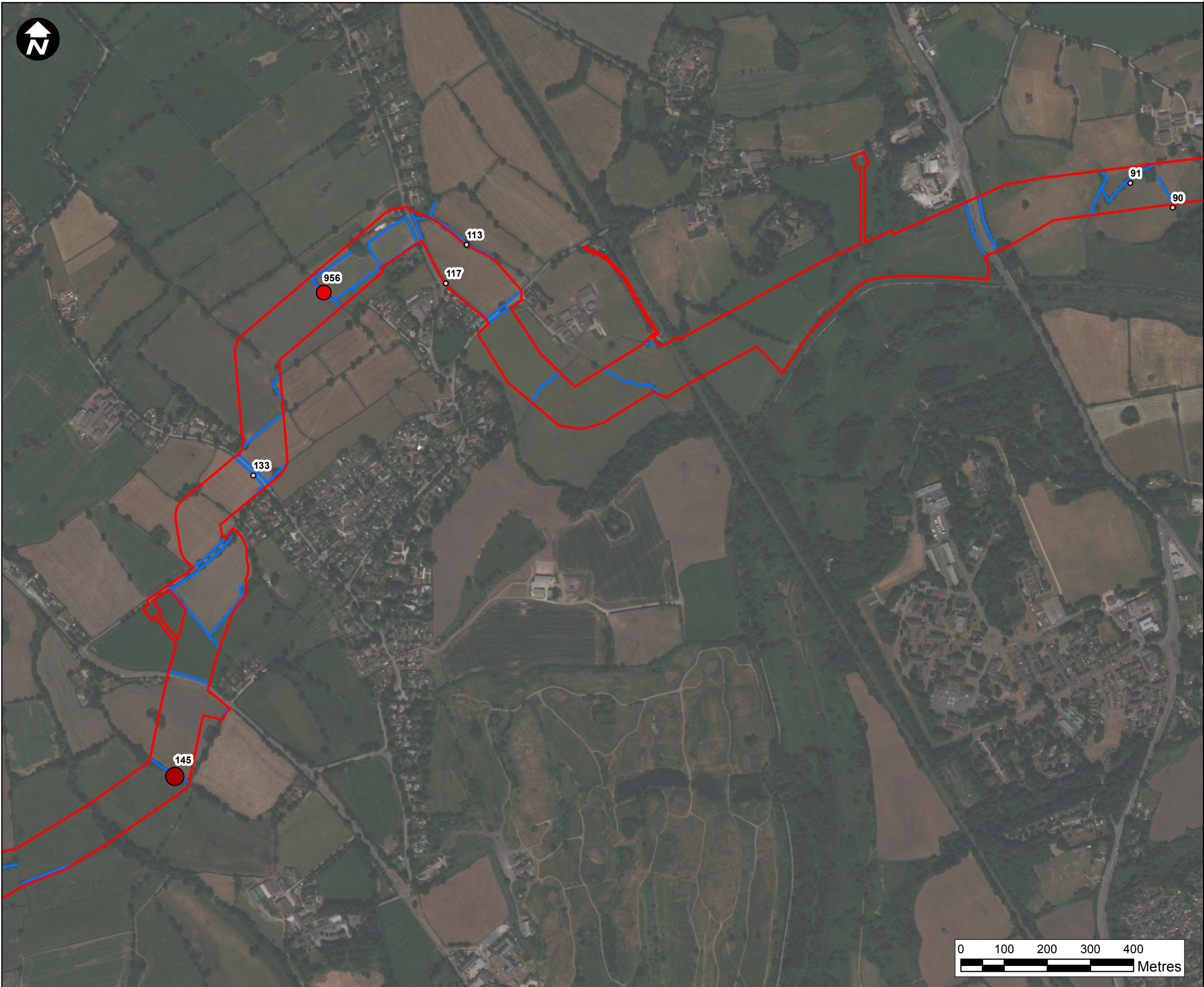
PROJECT TITLE
**HyNet North West
Carbon Dioxide Pipeline DCO**

DRAWING TITLE
**Figure 9.4.7a - Spring MYOSP
Average Bat Activity Sheet 3**

DRAWING STATUS			
For Information			
DRAWN SW	CHECKED JO	APPROVED DC	AUTHORISED SP
SCALE @ A3 SIZE 1:8,000	DATE 14/12/2022	REVISION B	

DRAWING NUMBER
EN070007-APP-ES-9.4.7a-Sheet3





Key:

Newbuild Infrastructure Boundary

Hedgerows

MYOSP Average Passes Per Night

- 0.00 - 3.50
- 3.51 - 9.80
- 9.81 - 26.60
- 26.61 - 51.40
- 51.41 - 142.83
- 142.84 - 347.83

XXX Hedgerow Number

*The ranges above are derived from the natural breaks in the data specific to each species and therefore the figures for each species are not directly comparable.

Contains OS data © Crown Copyright and database right 2020

HyNet North West

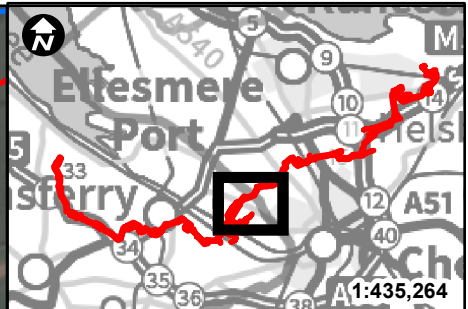
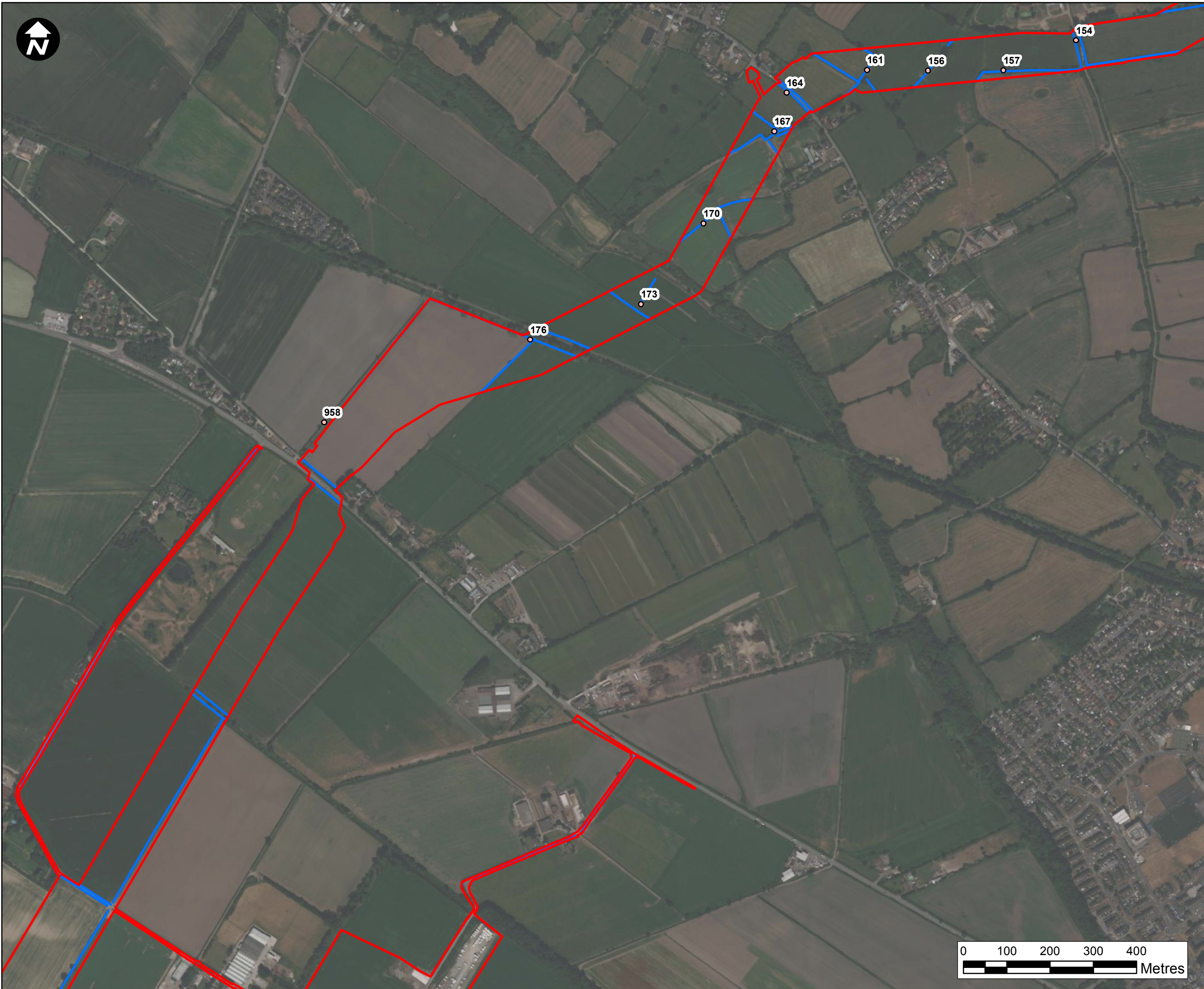
PROJECT TITLE

**HyNet North West
Carbon Dioxide Pipeline DCO**

DRAWING TITLE

**Figure 9.4.7a - Spring MYOSP
Average Bat Activity Sheet 4**

DRAWING STATUS			
For Information			
DRAWN	CHECKED	APPROVED	AUTHORISED
SW	JO	DC	SP
SCALE @ A3 SIZE		DATE	REVISION
1:8,000		14/12/2022	B
DRAWING NUMBER			
EN070007-APP-ES-9.4.7a-Sheet4			



- Key:**
- Newbuild Infrastructure Boundary
 - Hedgerows
- MYOSP Average Passes Per Night
- 0.00 - 3.50
 - 3.51 - 9.80
 - 9.81 - 26.60
 - 26.61 - 51.40
 - 51.41 - 142.83
 - 142.84 - 347.83

XXX Hedgerow Number

*The ranges above are derived from the natural breaks in the data specific to each species and therefore the figures for each species are not directly comparable.

Contains OS data © Crown Copyright and database right 2020

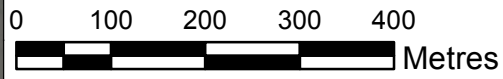
HyNet North West

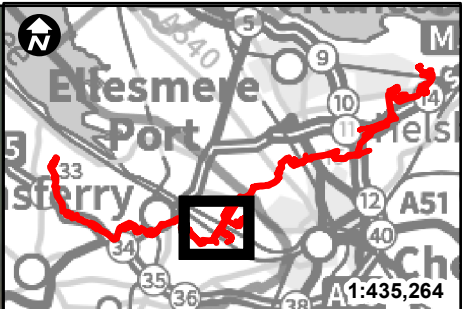
PROJECT TITLE
**HyNet North West
Carbon Dioxide Pipeline DCO**

DRAWING TITLE
**Figure 9.4.7a - Spring MYOSP
Average Bat Activity Sheet 5**

DRAWING STATUS			
For Information			
DRAWN	CHECKED	APPROVED	AUTHORISED
SW	JO	DC	SP
SCALE @ A3 SIZE		DATE	REVISION
1:8,000		14/12/2022	B

DRAWING NUMBER
EN070007-APP-ES-9.4.7a-Sheet5





- Key:**
- Newbuild Infrastructure Boundary
 - Hedgerows
- MYOSP Average Passes Per Night
- 0.00 - 3.50
 - 3.51 - 9.80
 - 9.81 - 26.60
 - 26.61 - 51.40
 - 51.41 - 142.83
 - 142.84 - 347.83

XXX Hedgerow Number

*The ranges above are derived from the natural breaks in the data specific to each species and therefore the figures for each species are not directly comparable.

Contains OS data © Crown Copyright and database right 2020


HyNet North West

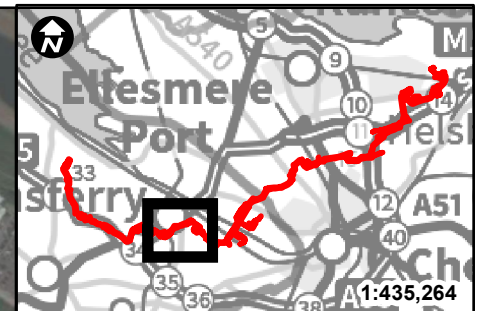
PROJECT TITLE
**HyNet North West
Carbon Dioxide Pipeline DCO**

DRAWING TITLE
**Figure 9.4.7a - Spring MYOSP
Average Bat Activity Sheet 6**

DRAWING STATUS			
For Information			
DRAWN	CHECKED	APPROVED	AUTHORISED
SW	JO	DC	SP
SCALE @ A3 SIZE		DATE	REVISION
1:8,000		14/12/2022	B

DRAWING NUMBER
EN070007-APP-ES-9.4.7a-Sheet6





- Key:**
- Newbuild Infrastructure Boundary
 - Hedgerows
- MYOSP Average Passes Per Night**
- 0.00 - 3.50
 - 3.51 - 9.80
 - 9.81 - 26.60
 - 26.61 - 51.40
 - 51.41 - 142.83
 - 142.84 - 347.83

XXX Hedgerow Number

*The ranges above are derived from the natural breaks in the data specific to each species and therefore the figures for each species are not directly comparable.

Contains OS data © Crown Copyright and database right 2020

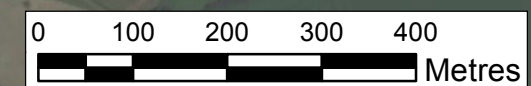
HyNet North West

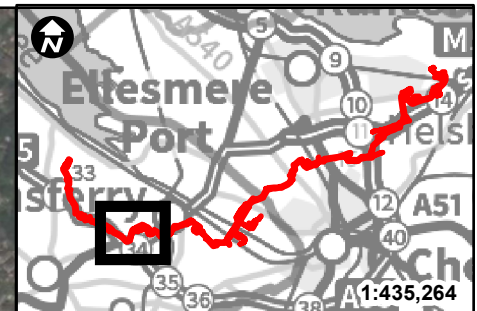
PROJECT TITLE
**HyNet North West
Carbon Dioxide Pipeline DCO**

DRAWING TITLE
**Figure 9.4.7a - Spring MYOSP
Average Bat Activity Sheet 7**

DRAWING STATUS			
For Information			
DRAWN SW	CHECKED JO	APPROVED DC	AUTHORISED SP
SCALE @ A3 SIZE 1:8,000	DATE 14/12/2022	REVISION B	

DRAWING NUMBER
EN070007-APP-ES-9.4.7a-Sheet7





- Key:**
- Newbuild Infrastructure Boundary
 - Hedgerows
- MYOSP Average Passes Per Night
- 0.00 - 3.50
 - 3.51 - 9.80
 - 9.81 - 26.60
 - 26.61 - 51.40
 - 51.41 - 142.83
 - 142.84 - 347.83

XXX Hedgerow Number

*The ranges above are derived from the natural breaks in the data specific to each species and therefore the figures for each species are not directly comparable.

Contains OS data © Crown Copyright and database right 2020

HyNet North West

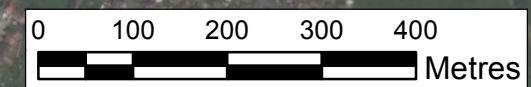
PROJECT TITLE
**HyNet North West
Carbon Dioxide Pipeline DCO**

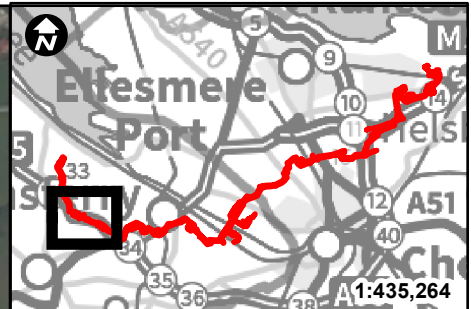
DRAWING TITLE
**Figure 9.4.7a - Spring MYOSP
Average Bat Activity Sheet 8**

DRAWING STATUS			
For Information			
DRAWN SW	CHECKED JO	APPROVED DC	AUTHORISED SP

SCALE @ A3 SIZE 1:8,000	DATE 14/12/2022	REVISION B
----------------------------	--------------------	---------------

DRAWING NUMBER
EN070007-APP-ES-9.4.7a-Sheet8





- Key:**
- Newbuild Infrastructure Boundary
 - Hedgerows
- MYOSP Average Passes Per Night
- 0.00 - 3.50
 - 3.51 - 9.80
 - 9.81 - 26.60
 - 26.61 - 51.40
 - 51.41 - 142.83
 - 142.84 - 347.83

XXX Hedgerow Number

*The ranges above are derived from the natural breaks in the data specific to each species and therefore the figures for each species are not directly comparable.

Contains OS data © Crown Copyright and database right 2020

HyNet North West

PROJECT TITLE
**HyNet North West
Carbon Dioxide Pipeline DCO**

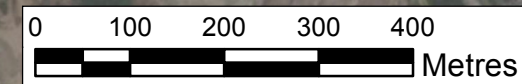
DRAWING TITLE
**Figure 9.4.7a - Spring MYOSP
Average Bat Activity Sheet 9**

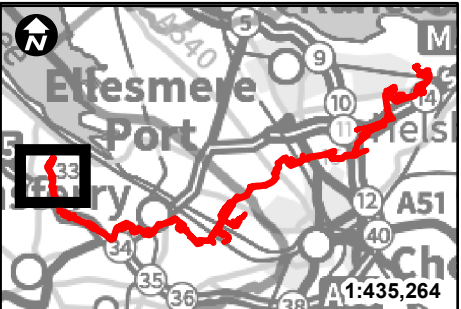
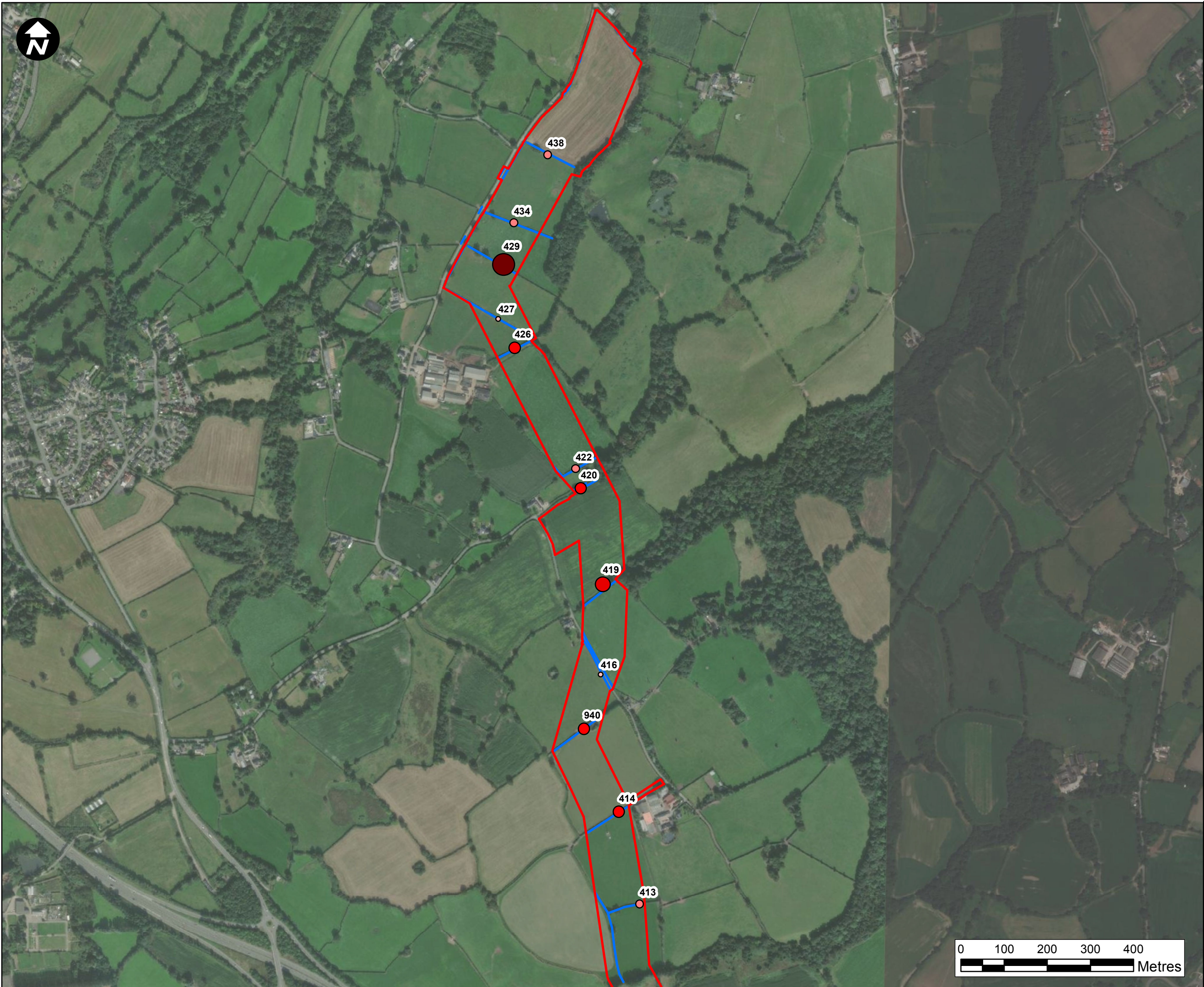
DRAWING STATUS
For Information

DRAWN	CHECKED	APPROVED	AUTHORISED
SW	JO	DC	SP

SCALE @ A3 SIZE	DATE	REVISION
1:8,000	14/12/2022	B

DRAWING NUMBER
EN070007-APP-ES-9.4.7a-Sheet9





Key:

Newbuild Infrastructure Boundary

Hedgerows

MYOSP Average Passes Per Night

- 0.00 - 3.50
- 3.51 - 9.80
- 9.81 - 26.60
- 26.61 - 51.40
- 51.41 - 142.83
- 142.84 - 347.83

XXX Hedgerow Number

*The ranges above are derived from the natural breaks in the data specific to each species and therefore the figures for each species are not directly comparable.

Contains OS data © Crown Copyright and database right 2020

HyNet North West

PROJECT TITLE

**HyNet North West
Carbon Dioxide Pipeline DCO**

DRAWING TITLE

**Figure 9.4.7a - Spring MYOSP
Average Bat Activity Sheet 10**

DRAWING STATUS


For Information

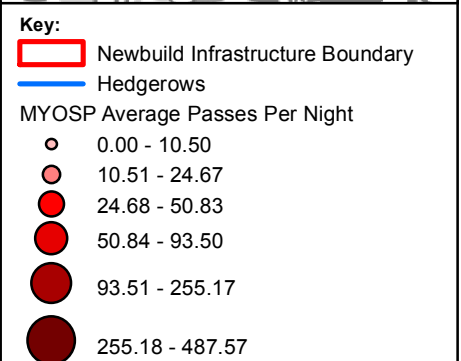
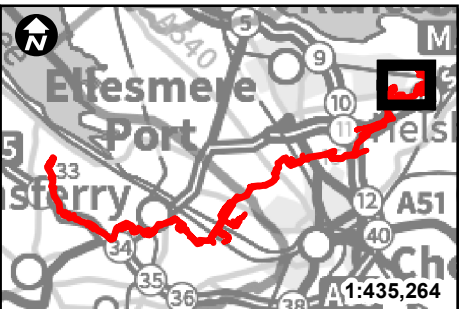
DRAWN	CHECKED	APPROVED	AUTHORISED
SW	JO	DC	SP

SCALE @ A3 SIZE	DATE	REVISION
1:8,000	14/12/2022	B

DRAWING NUMBER

EN070007-APP-ES-9.4.7a-Sheet10





XXX Hedgerow Number

*The ranges above are derived from the natural breaks in the data specific to each species and therefore the figures for each species are not directly comparable.

Contains OS data © Crown Copyright and database right 2020

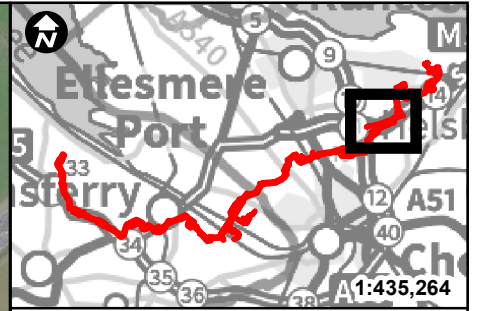
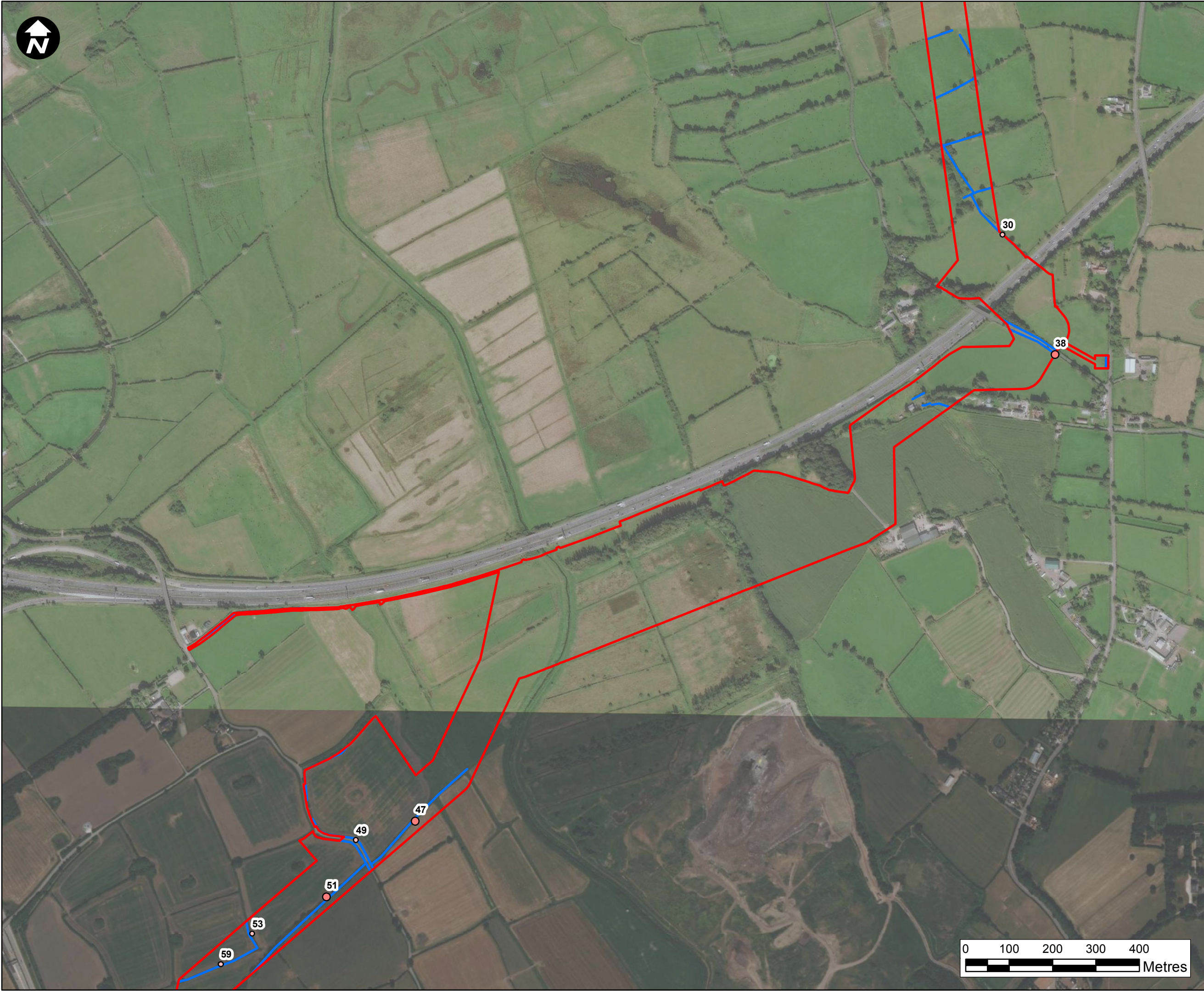
HyNet North West

PROJECT TITLE
HyNet North West
Carbon Dioxide Pipeline DCO

DRAWING TITLE
Figure 9.4.7b - Summer MYOSP
Activity Sheet 1

DRAWING STATUS			
For Information			
DRAWN	CHECKED	APPROVED	AUTHORISED
SW	JO	DC	
SCALE @ A3 SIZE		DATE	REVISION
1:8,000		13/12/2022	B

DRAWING NUMBER
EN070007-APP-ES-9.4.7b-Sheet1



Key:

Newbuild Infrastructure Boundary

Hedgerows

MYOSP Average Passes Per Night

- 0.00 - 10.50
- 10.51 - 24.67
- 24.68 - 50.83
- 50.84 - 93.50
- 93.51 - 255.17
- 255.18 - 487.57

XXX Hedgerow Number

*The ranges above are derived from the natural breaks in the data specific to each species and therefore the figures for each species are not directly comparable.

Contains OS data © Crown Copyright and database right 2020

HyNet North West

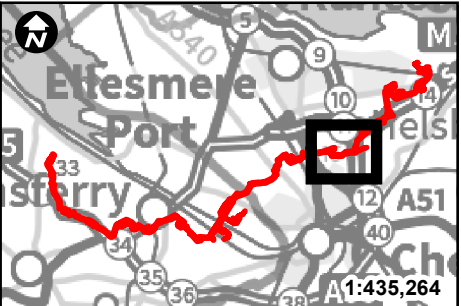
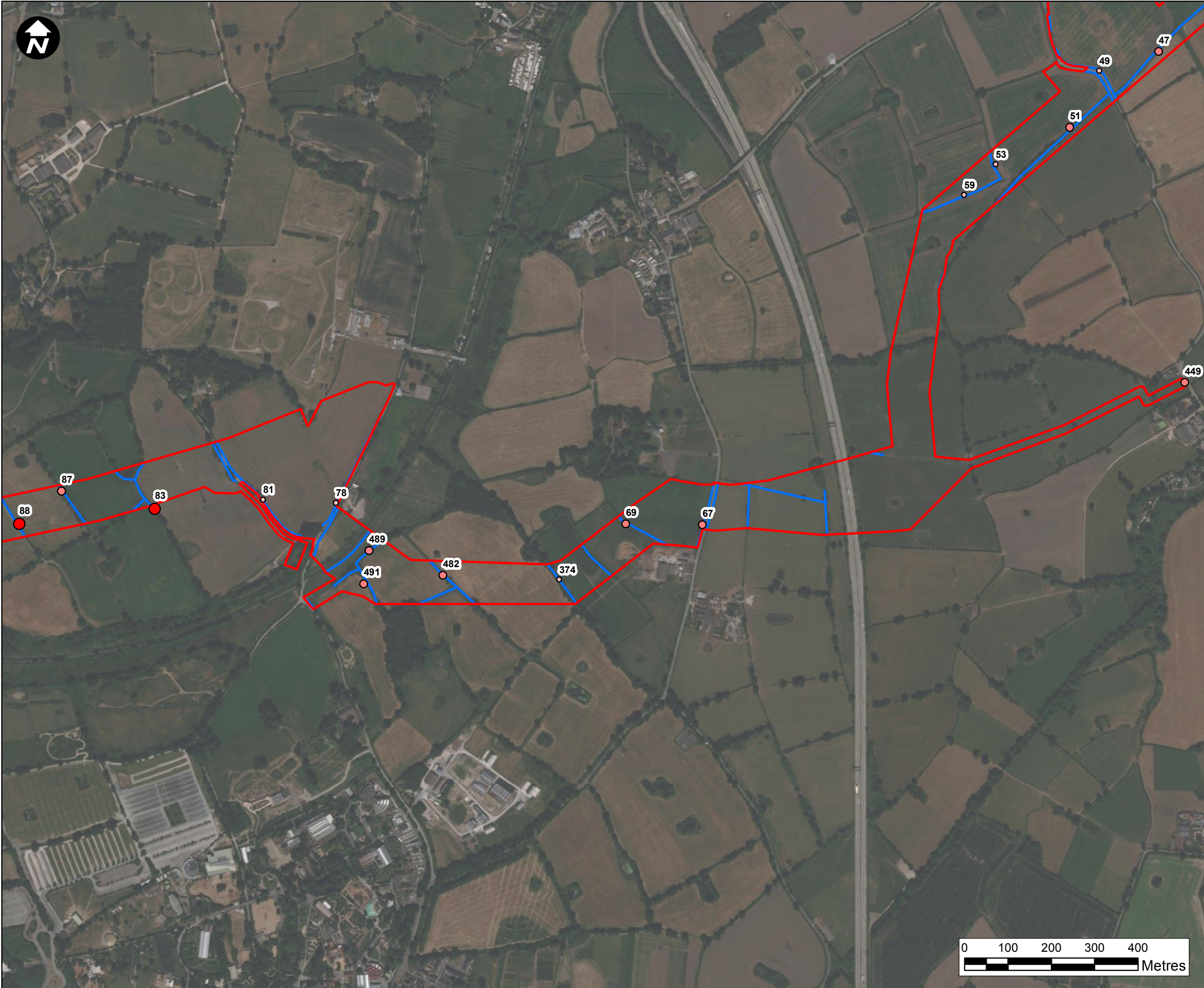
PROJECT TITLE

**HyNet North West
Carbon Dioxide Pipeline DCO**

DRAWING TITLE

**Figure 9.4.7b - Summer MYOSP
Activity Sheet 2**

DRAWING STATUS			
For Information			
DRAWN	CHECKED	APPROVED	AUTHORISED
SW	JO	DC	SP
SCALE @ A3 SIZE		DATE	REVISION
1:8,000		13/12/2022	B
DRAWING NUMBER			
EN070007-APP-ES-9.4.7b-Sheet2			



- Key:**
- Newbuild Infrastructure Boundary
 - Hedgerows
- MYOSP Average Passes Per Night
- 0.00 - 10.50
 - 10.51 - 24.67
 - 24.68 - 50.83
 - 50.84 - 93.50
 - 93.51 - 255.17
 - 255.18 - 487.57

XXX Hedgerow Number

*The ranges above are derived from the natural breaks in the data specific to each species and therefore the figures for each species are not directly comparable.

Contains OS data © Crown Copyright and database right 2020

HyNet North West

PROJECT TITLE

**HyNet North West
Carbon Dioxide Pipeline DCO**

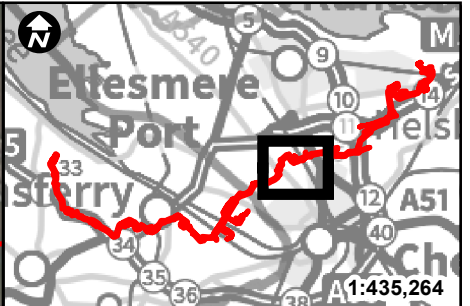
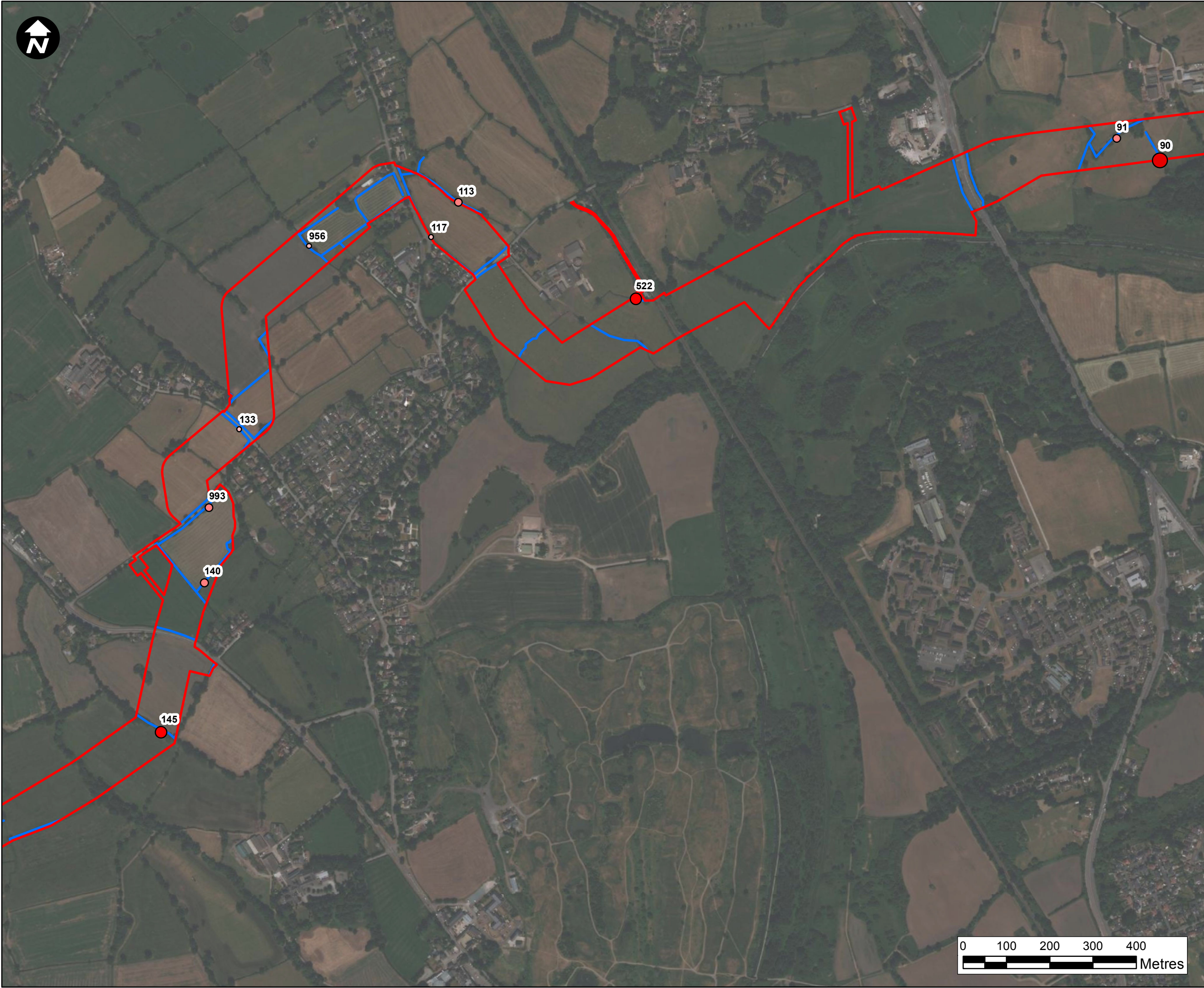
DRAWING TITLE

**Figure 9.4.7b - Summer MYOSP
Activity Sheet 3**

DRAWING STATUS			
For Information			
DRAWN	CHECKED	APPROVED	AUTHORISED
SW	JO	DC	SP
SCALE @ A3 SIZE		DATE	REVISION
1:8,000		13/12/2022	B

DRAWING NUMBER

EN070007-APP-ES-9.4.7b-Sheet3



- Key:**
- Newbuild Infrastructure Boundary
 - Hedgerows
- MYOSP Average Passes Per Night
- 0.00 - 10.50
 - 10.51 - 24.67
 - 24.68 - 50.83
 - 50.84 - 93.50
 - 93.51 - 255.17
 - 255.18 - 487.57

XXX Hedgerow Number

*The ranges above are derived from the natural breaks in the data specific to each species and therefore the figures for each species are not directly comparable.

Contains OS data © Crown Copyright and database right 2020

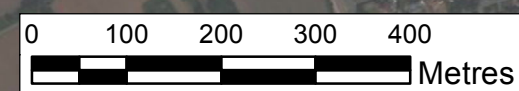
HyNet North West

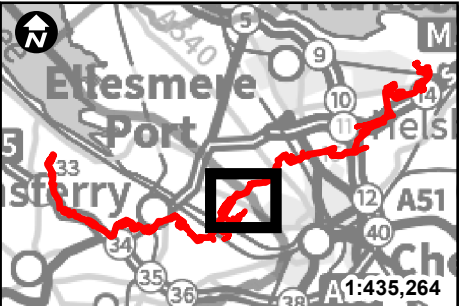
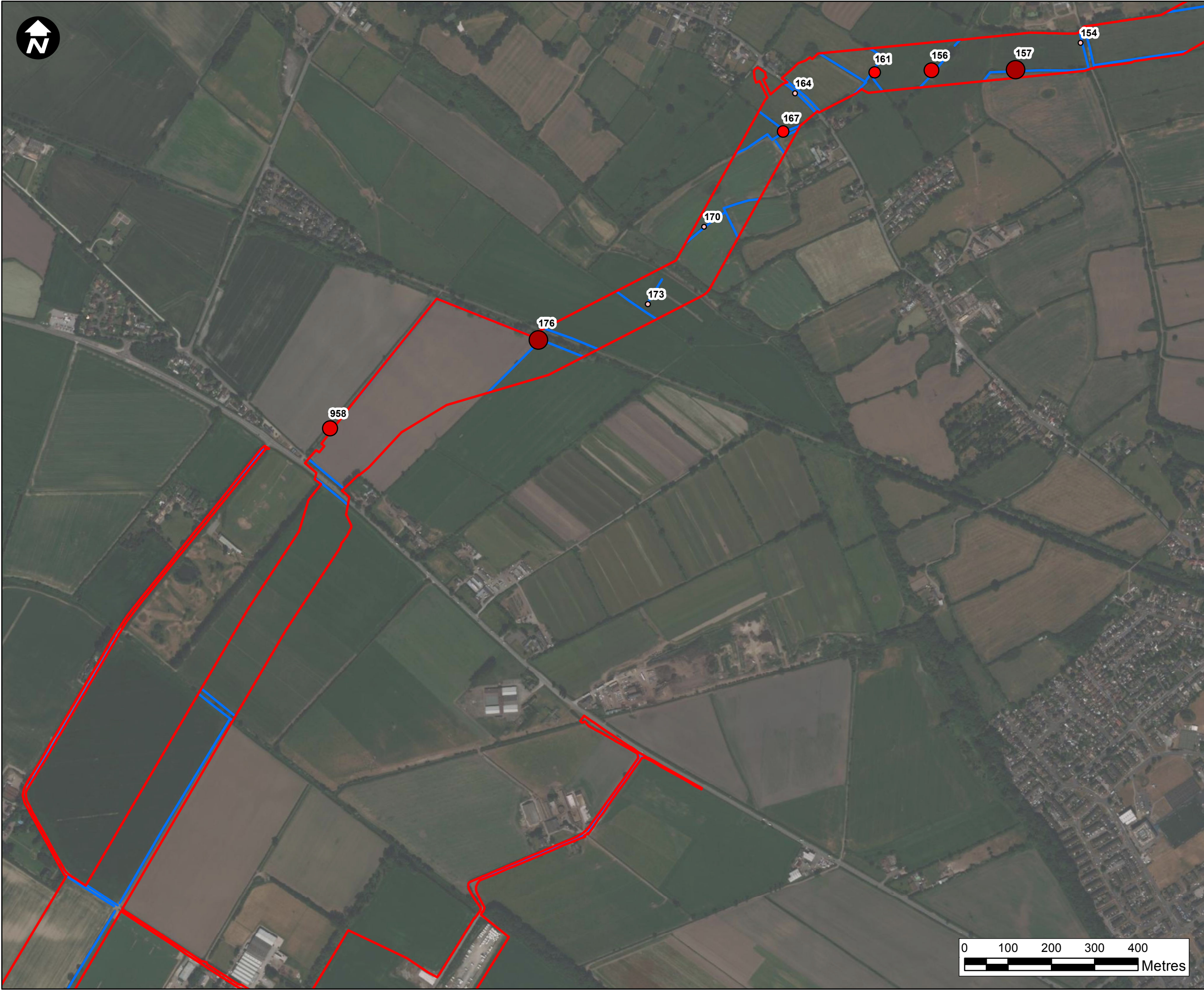
PROJECT TITLE
**HyNet North West
Carbon Dioxide Pipeline DCO**

DRAWING TITLE
**Figure 9.4.7b - Summer MYOSP
Activity Sheet 4**

DRAWING STATUS			
For Information			
DRAWN	CHECKED	APPROVED	AUTHORISED
SW	JO	DC	SP
SCALE @ A3 SIZE		DATE	REVISION
1:8,000		13/12/2022	B

DRAWING NUMBER
EN070007-APP-ES-9.4.7b-Sheet4





Key:

Newbuild Infrastructure Boundary

Hedgerows

MYOSP Average Passes Per Night

- 0.00 - 10.50
- 10.51 - 24.67
- 24.68 - 50.83
- 50.84 - 93.50
- 93.51 - 255.17
- 255.18 - 487.57

XXX Hedgerow Number

*The ranges above are derived from the natural breaks in the data specific to each species and therefore the figures for each species are not directly comparable.

Contains OS data © Crown Copyright and database right 2020

HyNet North West

PROJECT TITLE

**HyNet North West
Carbon Dioxide Pipeline DCO**

DRAWING TITLE

**Figure 9.4.7b - Summer MYOSP
Activity Sheet 5**

DRAWING STATUS


For Information

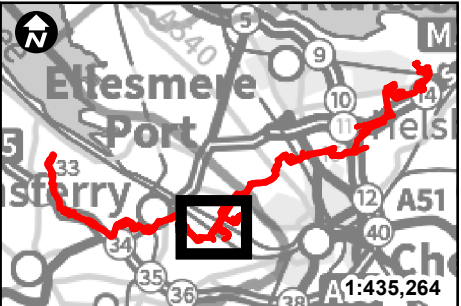
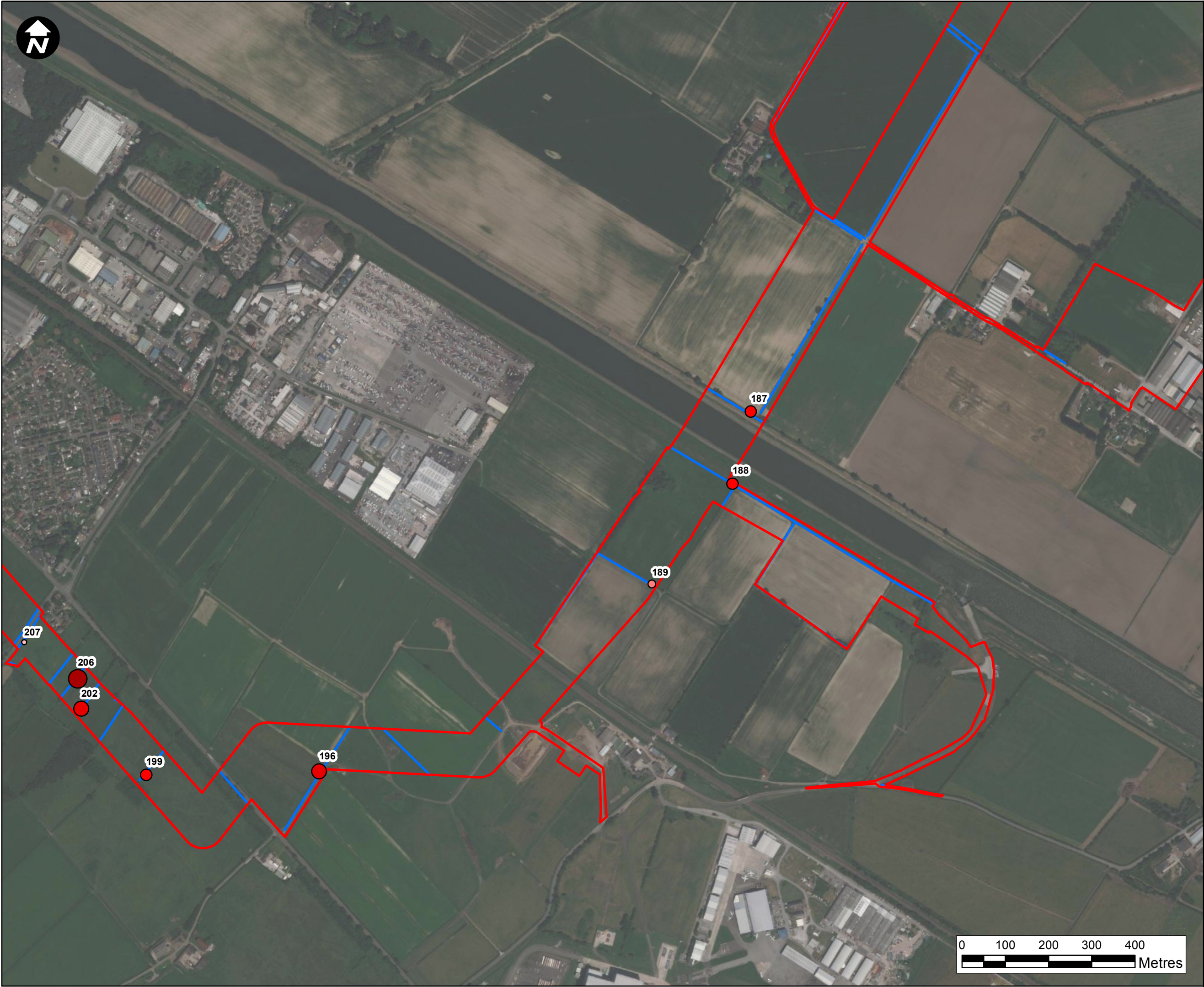
DRAWN	CHECKED	APPROVED	AUTHORISED
SW	JO	DC	SP

SCALE @ A3 SIZE	DATE	REVISION
1:8,000	13/12/2022	B

DRAWING NUMBER

EN070007-APP-ES-9.4.7b-Sheet5





Key:

- Newbuild Infrastructure Boundary
- Hedgerows

MYOSP Average Passes Per Night

- 0.00 - 10.50
- 10.51 - 24.67
- 24.68 - 50.83
- 50.84 - 93.50
- 93.51 - 255.17
- 255.18 - 487.57

XXX Hedgerow Number

*The ranges above are derived from the natural breaks in the data specific to each species and therefore the figures for each species are not directly comparable.

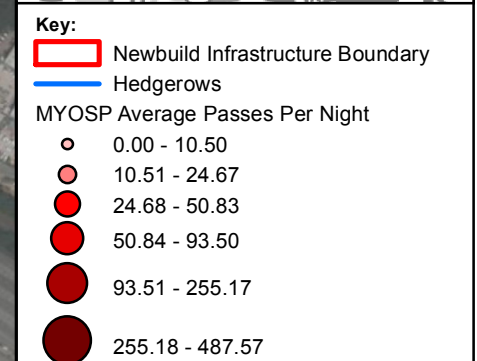
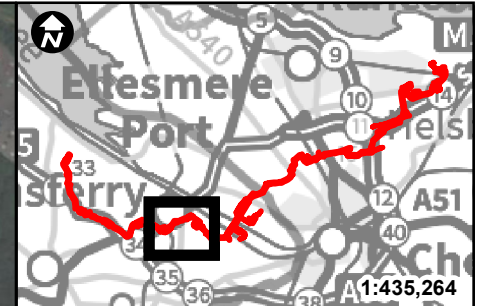
Contains OS data © Crown Copyright and database right 2020

HyNet North West

PROJECT TITLE
HyNet North West
Carbon Dioxide Pipeline DCO

DRAWING TITLE
Figure 9.4.7b - Summer MYOSP
Activity Sheet 6

DRAWING STATUS			
For Information			
DRAWN	CHECKED	APPROVED	AUTHORISED
SW	JO	DC	SP
SCALE @ A3 SIZE		DATE	REVISION
1:8,000		13/12/2022	B
DRAWING NUMBER			
EN070007-APP-ES-9.4.7b-Sheet6			



XXX Hedgerow Number

*The ranges above are derived from the natural breaks in the data specific to each species and therefore the figures for each species are not directly comparable.

Contains OS data © Crown Copyright and database right 2020

HyNet North West

PROJECT TITLE
**HyNet North West
Carbon Dioxide Pipeline DCO**


DRAWING TITLE
**Figure 9.4.7b - Summer MYOSP
Activity Sheet 7**

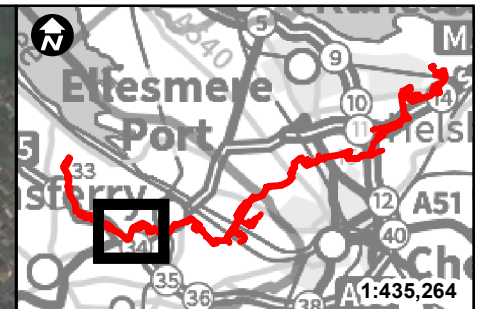
DRAWING STATUS
For Information

DRAWN SW	CHECKED JO	APPROVED DC	AUTHORISED SP
-------------	---------------	----------------	------------------

SCALE @ A3 SIZE 1:8,000	DATE 13/12/2022	REVISION B
----------------------------	--------------------	---------------

DRAWING NUMBER
EN070007-APP-ES-9.4.7b-Sheet7





- Key:**
- Newbuild Infrastructure Boundary
 - Hedgerows
- MYOSP Average Passes Per Night
- 0.00 - 10.50
 - 10.51 - 24.67
 - 24.68 - 50.83
 - 50.84 - 93.50
 - 93.51 - 255.17
 - 255.18 - 487.57

XXX Hedgerow Number

*The ranges above are derived from the natural breaks in the data specific to each species and therefore the figures for each species are not directly comparable.

Contains OS data © Crown Copyright and database right 2020

HyNet North West

PROJECT TITLE
**HyNet North West
Carbon Dioxide Pipeline DCO**

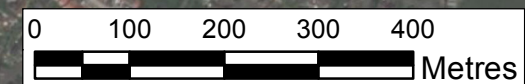
DRAWING TITLE
**Figure 9.4.7b - Summer MYOSP
Activity Sheet 8**

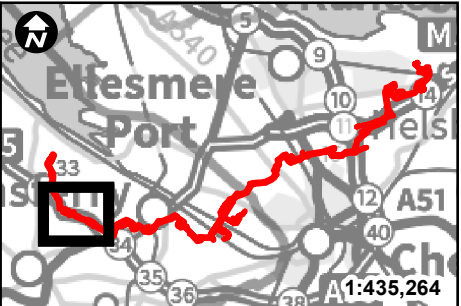
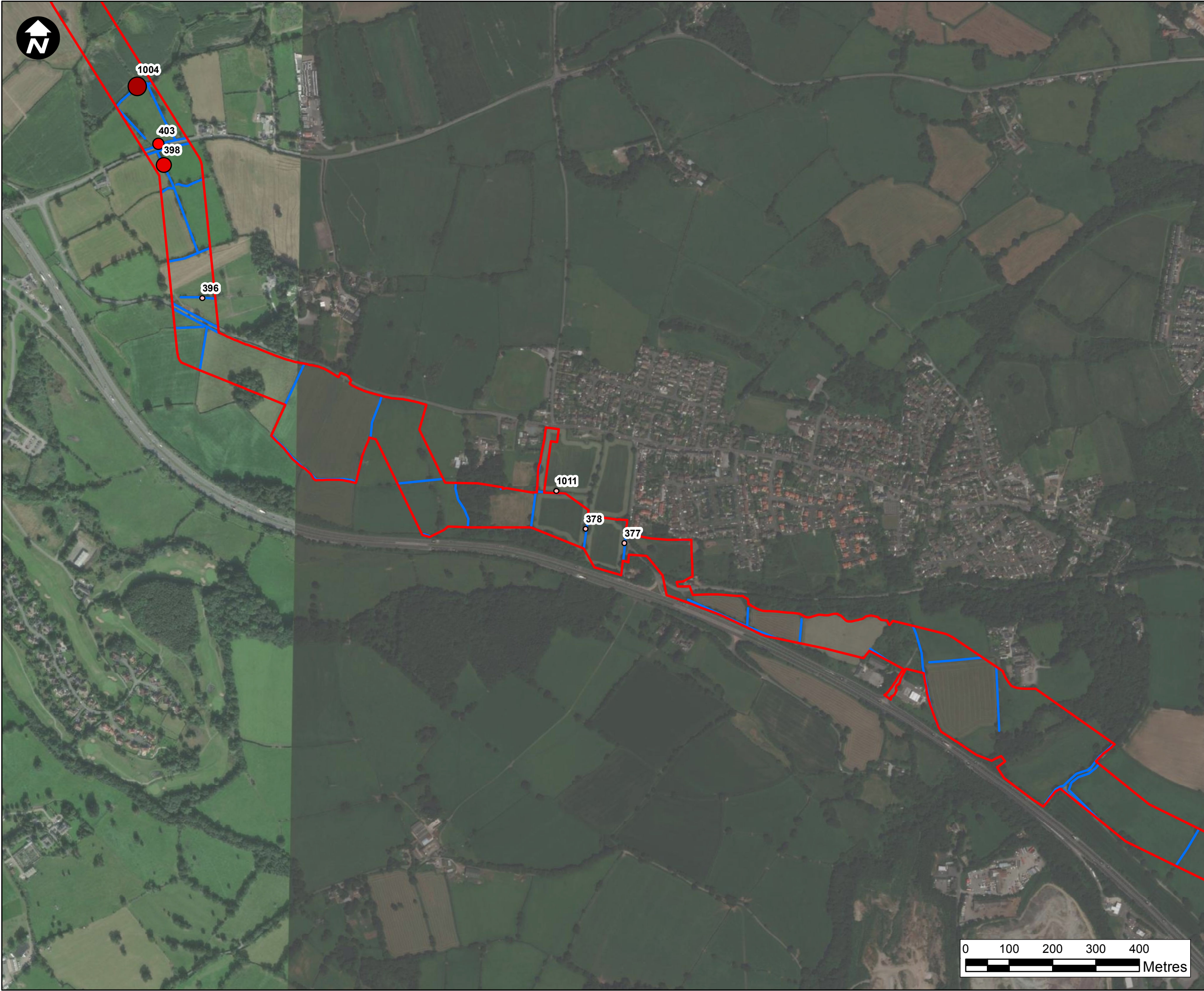
DRAWING STATUS
For Information

DRAWN SW	CHECKED JO	APPROVED DC	AUTHORISED SP
-------------	---------------	----------------	------------------

SCALE @ A3 SIZE 1:8,000	DATE 13/12/2022	REVISION B
----------------------------	--------------------	---------------

DRAWING NUMBER
EN070007-APP-ES-9.4.7b-Sheet8





- Key:**
- Newbuild Infrastructure Boundary
 - Hedgerows
- MYOSP Average Passes Per Night**
- 0.00 - 10.50
 - 10.51 - 24.67
 - 24.68 - 50.83
 - 50.84 - 93.50
 - 93.51 - 255.17
 - 255.18 - 487.57

XXX Hedgerow Number

*The ranges above are derived from the natural breaks in the data specific to each species and therefore the figures for each species are not directly comparable.

Contains OS data © Crown Copyright and database right 2020

HyNet North West

PROJECT TITLE
**HyNet North West
Carbon Dioxide Pipeline DCO**

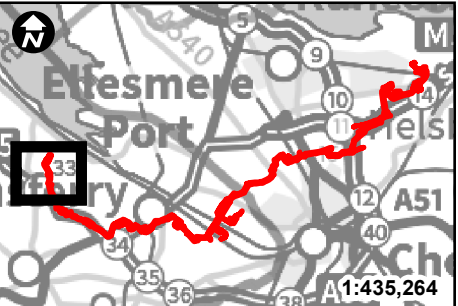
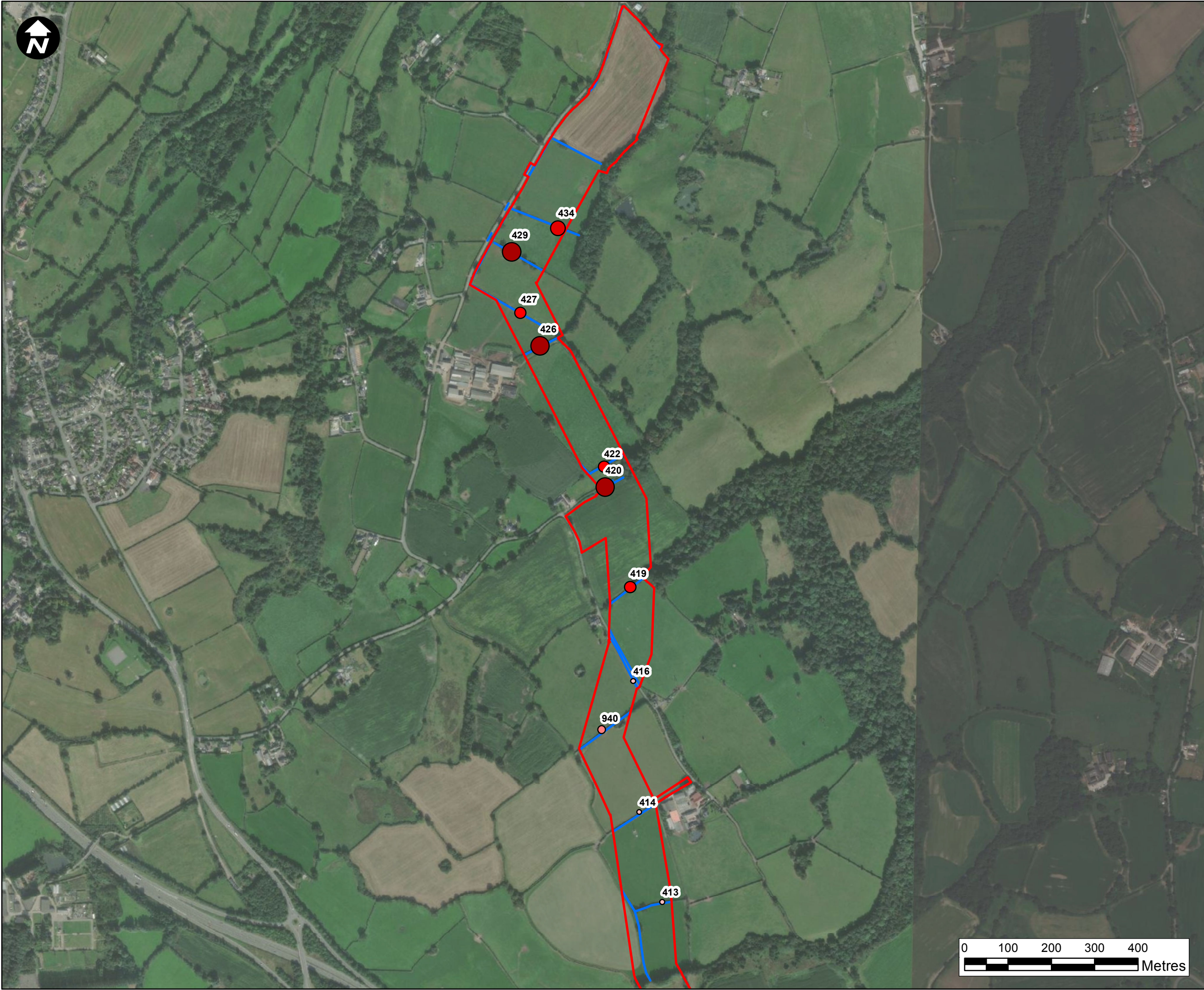
DRAWING TITLE
**Figure 9.4.7b - Summer MYOSP
Activity Sheet 9**

DRAWING STATUS
For Information

DRAWN	CHECKED	APPROVED	AUTHORISED
SW	JO	DC	SP

SCALE @ A3 SIZE	DATE	REVISION
1:8,000	13/12/2022	B

DRAWING NUMBER
EN070007-APP-ES-9.4.7b-Sheet9



- Key:**
- Newbuild Infrastructure Boundary
 - Hedgerows
- MYOSP Average Passes Per Night
- 0.00 - 10.50
 - 10.51 - 24.67
 - 24.68 - 50.83
 - 50.84 - 93.50
 - 93.51 - 255.17
 - 255.18 - 487.57

XXX Hedgerow Number

*The ranges above are derived from the natural breaks in the data specific to each species and therefore the figures for each species are not directly comparable.

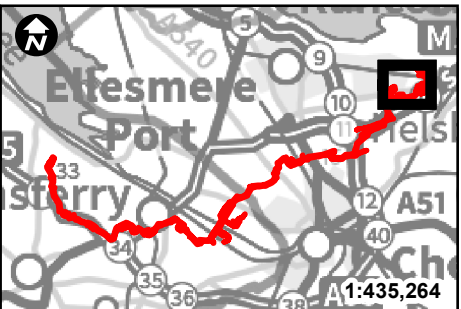
Contains OS data © Crown Copyright and database right 2020

HyNet North West

PROJECT TITLE
**HyNet North West
Carbon Dioxide Pipeline DCO**

DRAWING TITLE
**Figure 9.4.7b - Summer MYOSP
Activity Sheet 10**

DRAWING STATUS			
For Information			
DRAWN SW	CHECKED JO	APPROVED DC	AUTHORISED SP
SCALE @ A3 SIZE 1:8,000		DATE 13/12/2022	REVISION B
DRAWING NUMBER EN070007-APP-ES-9.4.7b-Sheet10			



Key:

- Newbuild Infrastructure Boundary
- Hedgerows

MYOSP Average Passes Per Night

- 0.17 - 8.17
- 8.18 - 25.17
- 25.18 - 63.29
- 63.30 - 184.83
- 184.84 - 376.83
- 376.84 - 644.67

XXX Hedgerow Number

*The ranges above are derived from the natural breaks in the data specific to each species and therefore the figures for each species are not directly comparable.

Contains OS data © Crown Copyright and database right 2020

HyNet North West

PROJECT TITLE
HyNet North West
Carbon Dioxide Pipeline DCO

DRAWING TITLE
Figure 9.4.7c - Autumn
MYOSP Bat Activity Sheet 1

DRAWING STATUS			
For Information			
DRAWN SW	CHECKED JO	APPROVED DC	AUTHORISED SP
SCALE @ A3 SIZE 1:8,000	DATE 14/12/2022	REVISION B	

DRAWING NUMBER
EN070007-APP-ES-9.4.7c-Sheet1